


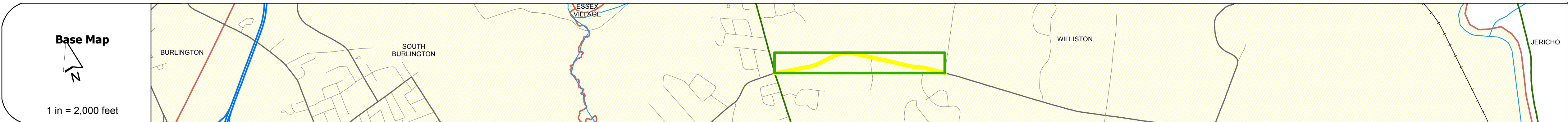
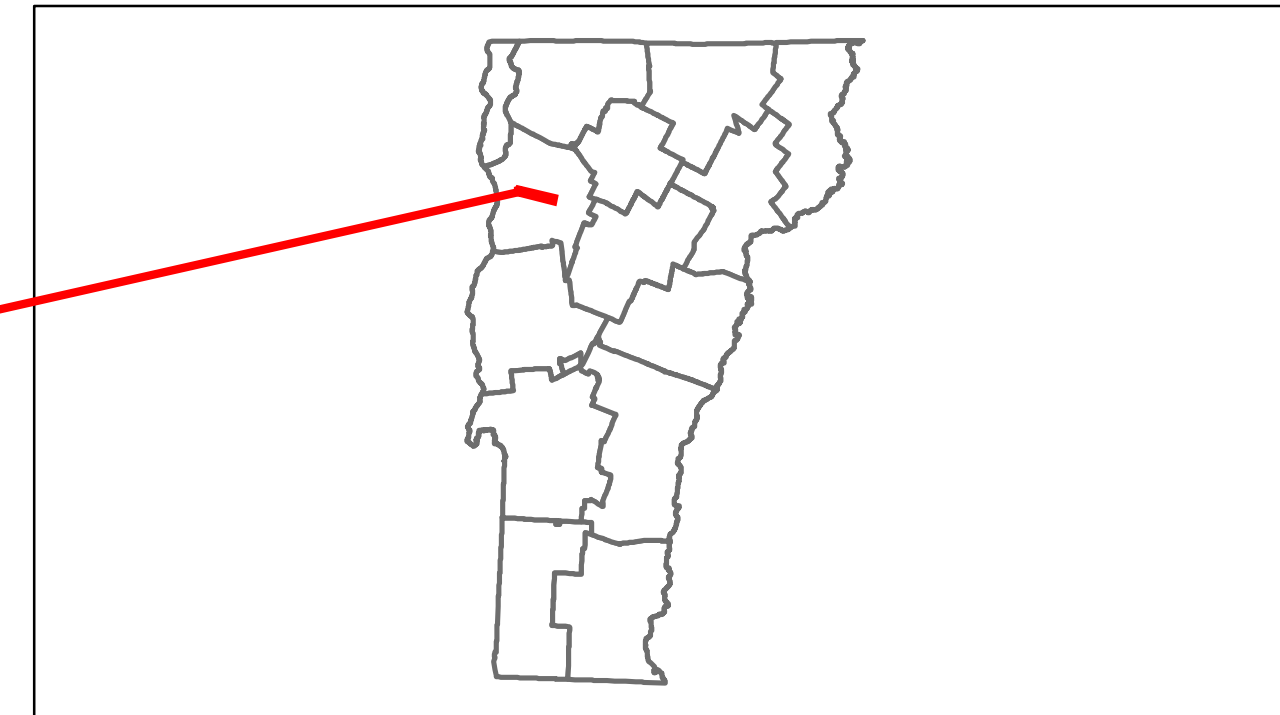


Route Log Progress Chart

DRAFT

Please Note: Errors and Omissions May Exist.
Contact the VTrans Mapping Unit with questions or concerns.

DISTRICT	TOWN	ROUTE
5	WILLISTON	Urb-5506



Curves	
---------------	--

Grades	
---------------	--

Historic Projects	
--------------------------	--

Maintenance Garage	(Not State Maintained)
---------------------------	------------------------

Traffic Counters	960221
-------------------------	--------

Functional Class	17
-------------------------	----

Speed Zone	
-------------------	--

AADT Counts	2012: 4800
	2011: 4800
	2010: 4800
	2009: 4800
	2008: 5100

Crash Locations	2012: []
	2011: [] [] []
	2010: [] []
	2009: [] []
	2008: [] []

DESCRIPTION BLOCK

Historic Projects Retreatment, Resurface, Unknown, Bituminous Mix, Skippy Mix, Bituminous Seal, Bituminous Concrete, Concrete, Gravel, Surface Treated Gravel, Plant Mix, Reclaimed Base and Bituminous Concrete	Functional Class 1 (Blue), 2 (Red), 3 (Green), 4 (Yellow), 5 (Purple), 6 (Orange), 7 (Light Blue), 8 (Light Red), 9 (Light Green), 10 (Light Yellow), 11 (Light Purple), 12 (Light Orange), 13 (Light Blue), 14 (Light Red), 15 (Light Green), 16 (Light Yellow), 17 (Light Purple), 18 (Light Orange), 19 (Light Blue)	Curves curve left, curve right	Grades grade up, grade down	Road Widths (ft)	Traffic Counters (counter ID)	AADT (count)	Crash Locations Fatal, Injury, Property Damage Only, Unknown Crash Type	Mileage by Functional Class By Sheet 5506 17 - Urban - collector 1.150	Mileage by Town By Sheet WILLISTON - 555060417 1.15 of 1.15	DISTRICT 5	TOWN WILLISTON	Date: 04/01/14	ROUTE Urb-5506 ETE mileage: 0.0 to 1.15
								Total Mileage: 1.150 mi		Total Mileage: 1.15 mi			