


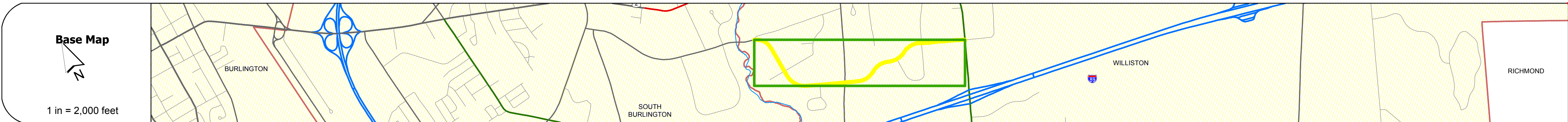
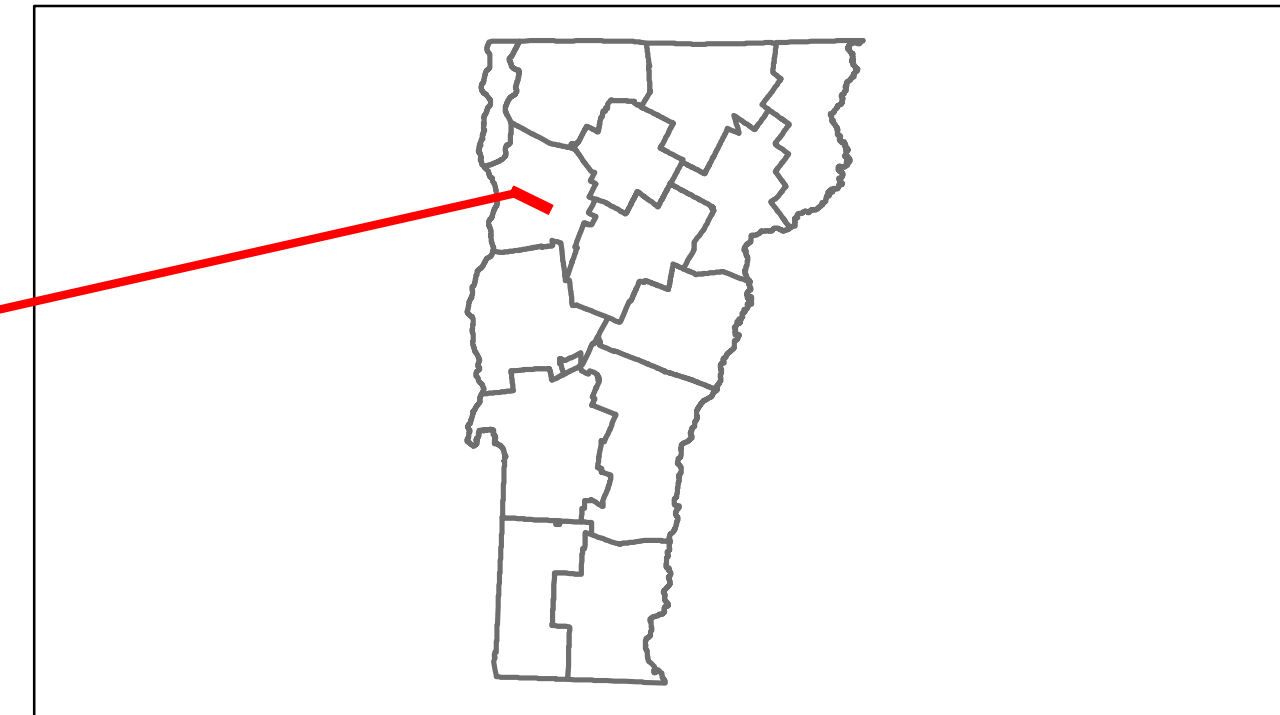


Route Log Progress Chart

DRAFT

Please Note: Errors and Omissions May Exist.
Contact the VTrans Mapping Unit with questions or concerns.

DISTRICT	TOWN	ROUTE
5	WILLISTON	Urb-5505



Curves	
---------------	--

Grades	
---------------	--

Historic Projects	
--------------------------	--

Maintenance Garage	(Not State Maintained)
---------------------------	------------------------

Traffic Counters	
-------------------------	--

Functional Class	17
-------------------------	----

Speed Zone	
-------------------	--

AADT Counts	2012: 16900
	2011: 17100
	2010: 17100
	2009: 17100
	2008: 17200

Crash Locations	
------------------------	--

DESCRIPTION BLOCK

Historic Projects Retreatment, Resurface, Unknown, Bituminous Mix, Skippy Mix, Bituminous Seal, Bituminous Concrete, Gravel, Surface Treated Gravel, Plant Mix, Reclaimed Base and Bituminous Concrete, Concrete	Functional Class 1, 2, 6, 7, 8, 11, 12, 14, 16, 17, 19	Curves curve left, curve right	Road Widths (ft)	AADT (count)	Mileage by Functional Class By Sheet 5505 17 - Urban - collector 1.570	Mileage by Town By Sheet WILLISTON - 55050417 1.57 of 1.57	DISTRICT 5	TOWN WILLISTON	Date: 04/01/14	ROUTE Urb-5505
Crash Locations Fatal, Injury, Property Damage Only, Unknown Crash Type						Total Mileage: 1.570 mi		1 of 1 TWN mileage: 0.0 to 1.57		ETE mileage: 0.0 to 1.57