

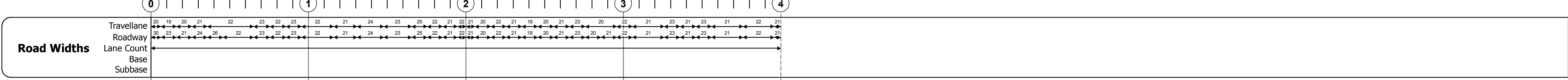

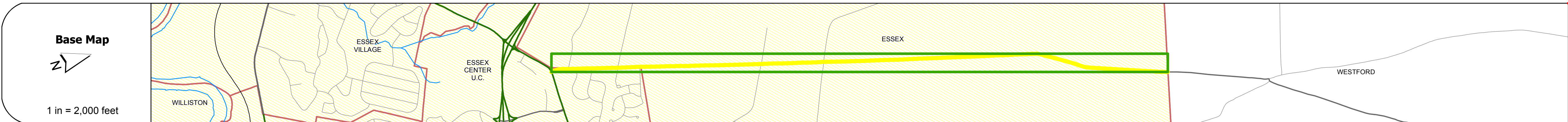
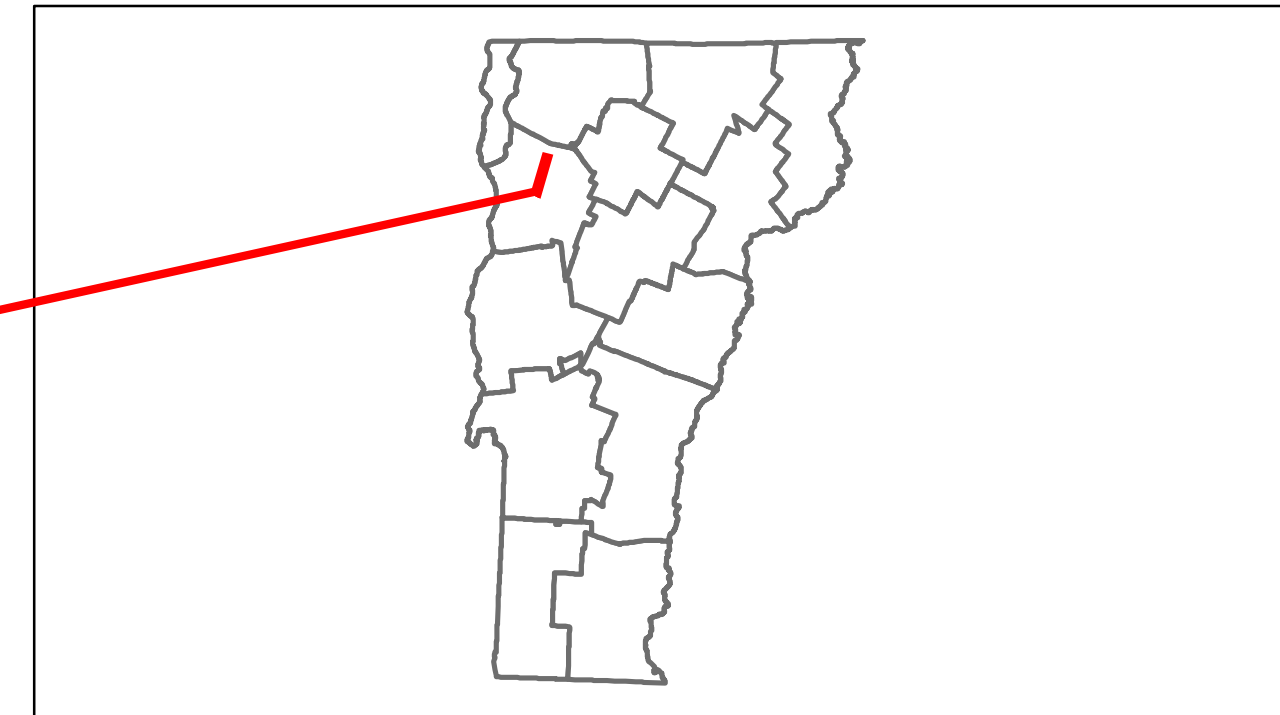


Route Log Progress Chart

DRAFT

Please Note: Errors and Omissions May Exist.
Contact the VTrans Mapping Unit with questions or concerns.

DISTRICT	TOWN	ROUTE
5	ESSEX	Urb-5409



Curves	
--------	--

Grades	
--------	--

Historic Projects	
-------------------	--

Maintenance Garage	(Not State Maintained)
--------------------	------------------------

Traffic Counters	96328
------------------	-------

Functional Class	17
------------------	----

Speed Zone	
------------	--

AADT Counts	2012: 2800, 2011: 2800, 2010: 2800, 2009: 2800, 2008: 2800
-------------	--

Crash Locations	2012: 1, 2011: 2, 2010: 2, 2009: 1, 2008: 1
-----------------	---

DESCRIPTION BLOCK

Historic Projects Retreatment, Resurface, Unknown, Bituminous Mix, Skippy Mix, Bituminous Seal, Concrete, Gravel, Surface Treated Gravel, Plant Mix, Reclaimed Base and Bituminous Concrete	Functional Class 1, 2, 6, 7, 8, 11, 12, 14, 16, 17, 19	Curves curve left, curve right	Road Widths (ft)	AADT (count)	Crash Locations Fatal, Injury, Property Damage Only, Unknown Crash Type	Mileage by Functional Class By Sheet 5409 17 - Urban - collector 4.000	Mileage by Town By Sheet ESSEX - S54090406 4.0 of 4.0	DISTRICT 5	TOWN ESSEX	Date: 04/01/14	ROUTE Urb-5409
Total Mileage: 4.000 mi						Total Mileage: 4.0 mi					
								1 of 1 TWN mileage: 0.0 to 4.0	ETE mileage: 0.0 to 4.0		

For More Information Contact - Vermont Agency of Transportation, Policy, Planning and Intermodal Development Division - Mapping Unit, 1 National Life Drive, Montpelier, VT 05633-5001 Telephone: 802-828-2600.