

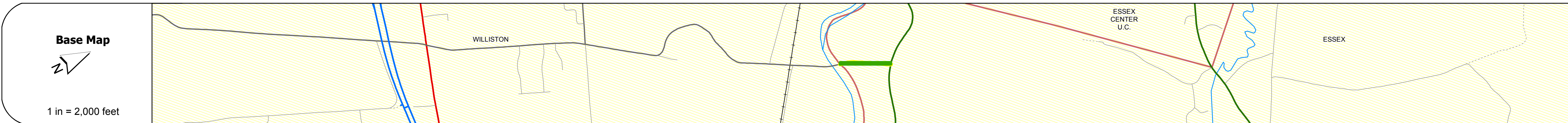
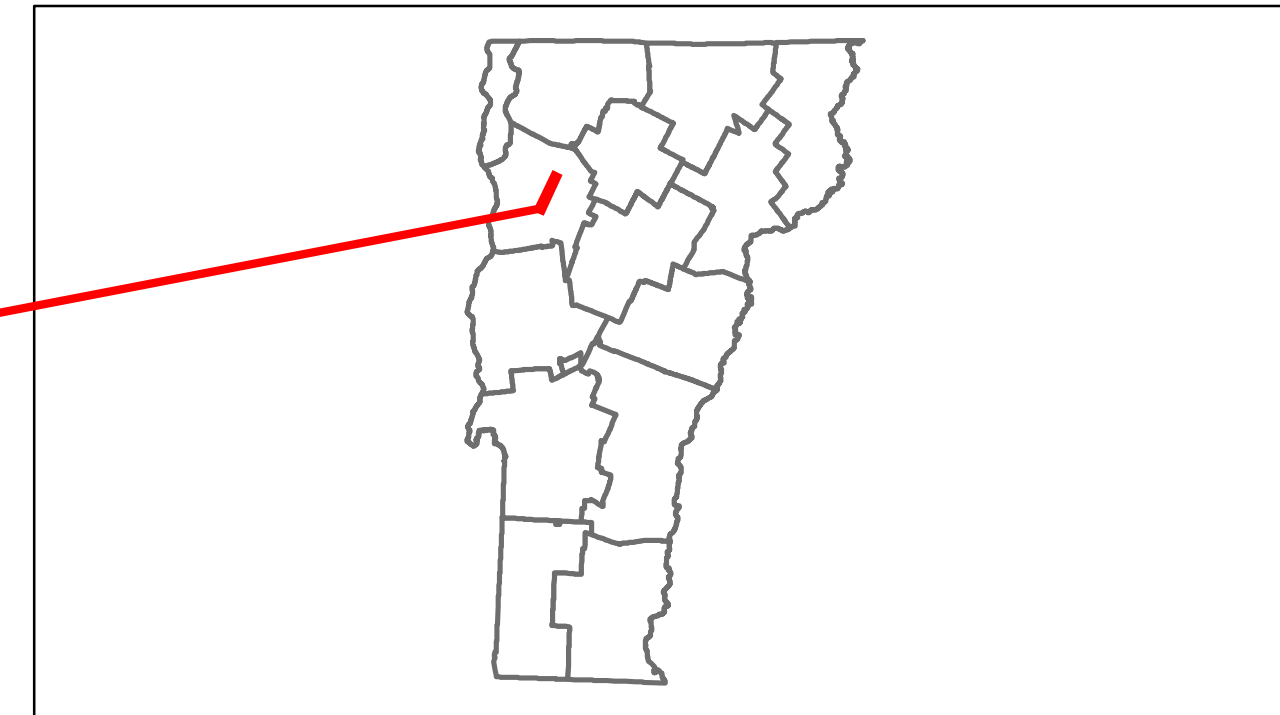


Route Log Progress Chart

DRAFT


Please Note: Errors and Omissions May Exist.
Contact the VTrans Mapping Unit with questions or concerns.

DISTRICT	TOWN	ROUTE
5	ESSEX	Urb-5408



DESCRIPTION BLOCK

Bridge 8:
Stringer/multi-beam or girder - 1993
Structure No. 205408000804062
Length: 282'
Width: 30.6'
Facility Carried: N. WILLISTON ROAD
Bridge Type: 2-SP CONT. WELDED GR
Features Intersected: WINOOSKI RIVER
Surface: Bituminous
Maintenance/Ownership: Town



Curves	
---------------	--

Grades	
---------------	--


Historic Projects	
--------------------------	--

Maintenance Garage	
---------------------------	--

Traffic Counters	582323
-------------------------	--------

Functional Class	17
-------------------------	----

Speed Zone	
-------------------	--



Historic Projects Retreatment, Resurface, Unknown, Bituminous Mix, Skippy Mix, Bituminous Seal, Bituminous Concrete, Surface Treated Gravel, Plant Mix, Reclaimed Base and Bituminous Concrete, Concrete	Functional Class 1, 2, 6, 7, 8, 11, 12, 14, 16, 17, 19	Curves curve left, curve right	Road Widths (ft)	AADT (count)	Mileage by Functional Class By Sheet 5408 17 - Urban - collector 0.340	Mileage by Town By Sheet ESSEX - S54080406 0.34 of 0.34	DISTRICT 5	TOWN ESSEX	Date: 04/01/14	ROUTE Urb-5408
	Speed Zones 25, 30, 35, 40, 45, 50, 55, 60, 65	Grades grade up, grade down	Traffic Counters (counter ID)	Crash Locations Fatal, Injury, Property Damage Only, Unknown Crash Type	Total Mileage: 0.340 mi	Total Mileage: 0.34 mi		ESSEX	1 of 1 TWN mileage: 0.0 to 0.34	ETE mileage: 0.0 to 0.34