








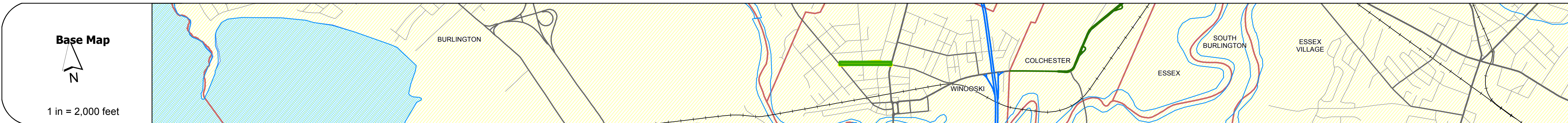
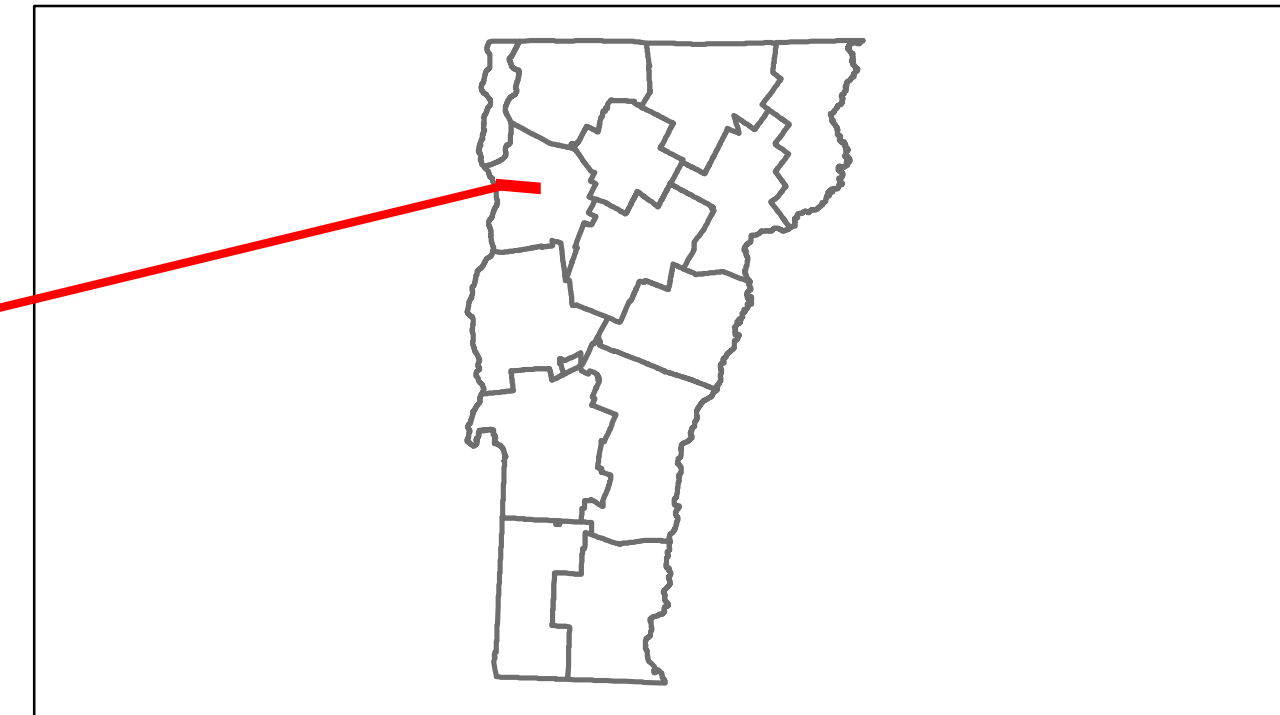


Route Log Progress Chart

DRAFT

Please Note: Errors and Omissions May Exist.
Contact the VTrans Mapping Unit with questions or concerns.

DISTRICT	TOWN	ROUTE
5	WINOOSKI	Urb-5110



DESCRIPTION BLOCK	

Historic Projects Retreatment, Resurface, Unknown, Bituminous Mix, Skippy Mix, Bituminous Seal, Bituminous Concrete, Surface Treated Gravel, Plant Mix, Reclaimed Base and Bituminous Concrete, Concrete	Functional Class 1, 2, 6, 7, 8, 11, 12, 14, 16, 17, 19	Curves curve left, curve right	Road Widths (ft)	AADT (count)	Mileage by Functional Class By Sheet 5110 17 - Urban - collector 0.330	Mileage by Town By Sheet WINOOSKI - S51100418 0.33 of 0.33	DISTRICT 5	TOWN WINOOSKI	Date: 04/01/14	ROUTE Urb-5110
Crash Locations Fatal, Injury, Property Damage Only, Unknown Crash Type						Total Mileage: 0.330 mi		1 of 1 TWN mileage: 0.0 to 0.33		ETE mileage: 0.0 to 0.33