


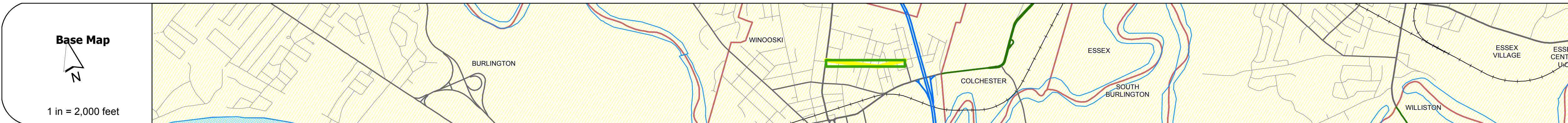
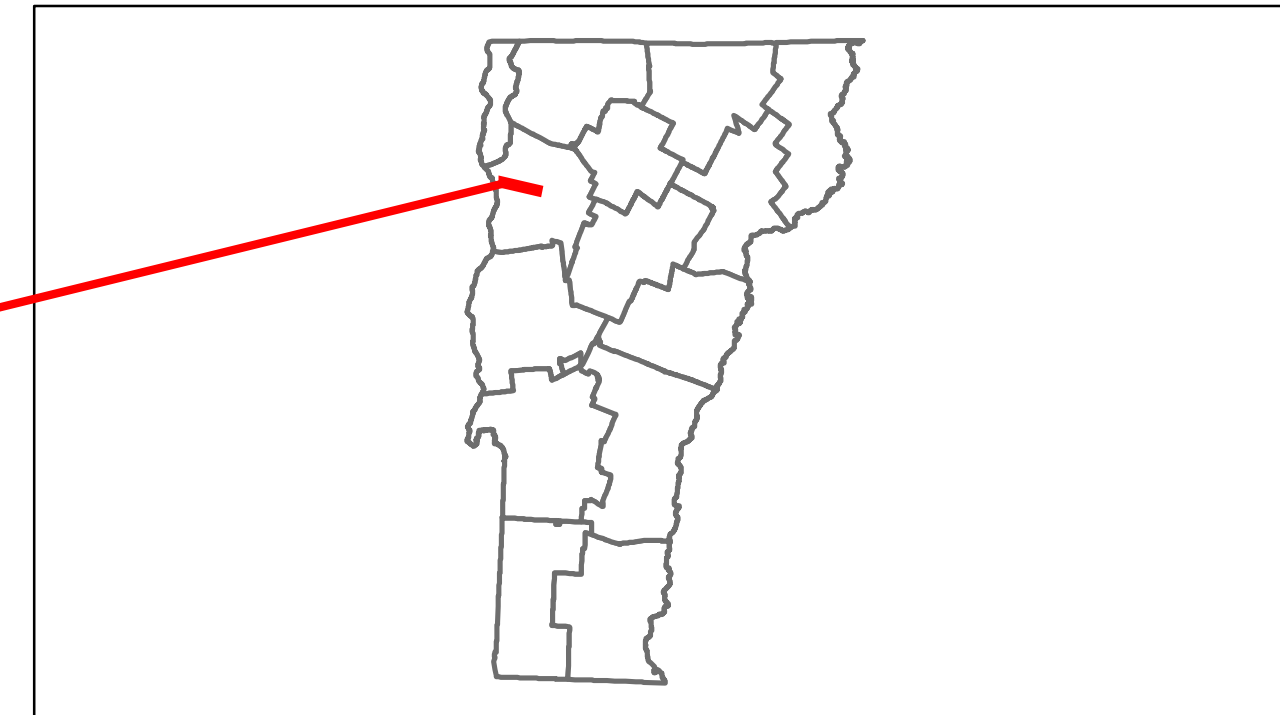


Route Log Progress Chart

DRAFT

Please Note: Errors and Omissions May Exist.
Contact the VTrans Mapping Unit with questions or concerns.

DISTRICT	TOWN	ROUTE
5	WINOOSKI	Urb-5106



Curves	
---------------	--

Grades	
---------------	--

Historic Projects	
--------------------------	--

Maintenance Garage	(Not State Maintained)
---------------------------	------------------------

Traffic Counters	862509 862510 862511 862512 862513 862514 862515 862516 862517 862518 862519 862520 862521 862522 862523 862524 862525 862526 862527 862528 862529 862530 862531 862532 862533 862534 862535 862536 862537 862538 862539 862540 862541 862542
-------------------------	---

Functional Class	17
-------------------------	----

Speed Zone	
-------------------	--

AADT Counts	2012: 2100 ← 1900 → 2011: 2100 ← 1900 → 2010: 2100 ← 1900 → 2009: 2100 ← 1900 → 2008: 2200 ← 2000 →
--------------------	---

Crash Locations	2012:] 2011:] 2010:] 2009:] 2008:]
------------------------	---

DESCRIPTION BLOCK

Historic Projects Retreatment, Resurface, Unknown, Bituminous Mix, Skippy Mix, Bituminous Seal, Bituminous Concrete, Gravel, Surface Treated Gravel, Plant Mix, Reclaimed Base and Bituminous Concrete, Concrete	Functional Class 1, 2, 6, 7, 8, 11, 12, 14, 16, 17, 19	Curves curve left, curve right	Road Widths (ft)	AADT (count)	Mileage by Functional Class By Sheet 5106 17 - Urban - collector 0.510	Mileage by Town By Sheet WINOOSKI - S51060418 0.51 of 0.51	DISTRICT 5	TOWN WINOOSKI	Date: 04/01/14	ROUTE Urb-5106 ETE mileage: 0.0 to 0.51
Crash Locations Fatal, Injury, Property Damage Only, Unknown Crash Type						Total Mileage: 0.510 mi		Total Mileage: 0.51 mi		1 of 1 TWN mileage: 0.0 to 0.51