

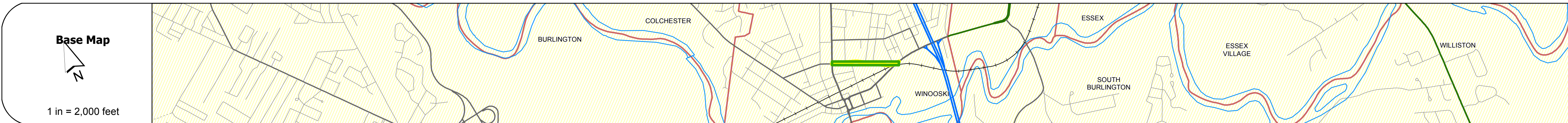
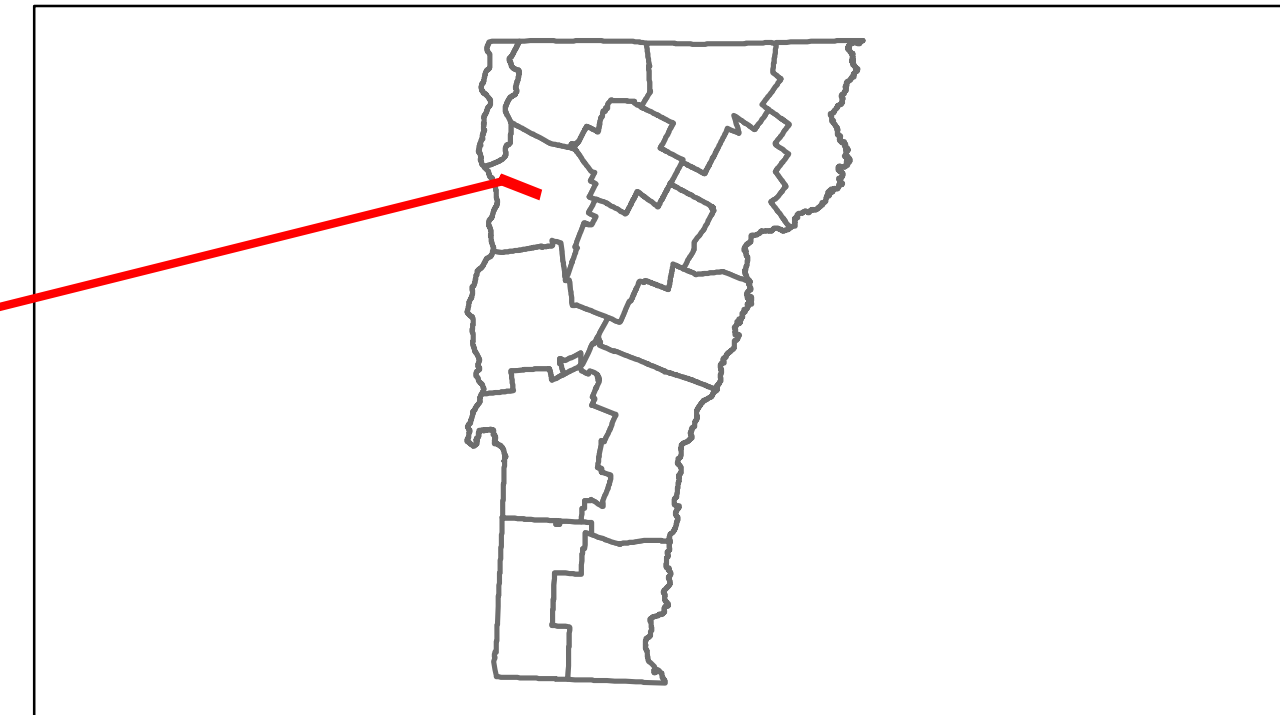


Route Log Progress Chart

DRAFT

Please Note: Errors and Omissions May Exist.
Contact the VTrans Mapping Unit with questions or concerns.


DISTRICT	TOWN	ROUTE
5	WINOOSKI	Urb-5104



Stick Diagram

- Town Boundary
- Village/UC Boundaries
- District Boundaries
- State/Town Highway Change
- Divided Highway Limits
- Ghost Section Boundary
- FAU Limits
- Streams
- Town Center
- Primary Structures
- Secondary Structures
- Stations (Feet)
- Railroad Crossings
- Divided State Highway
- State Highway
- Divided Class 1 Town Highway
- Class 1 Town Highway

Scale: 1in = 2000 FEET



Curves

Curve Data	
------------	--

Grades

Grade Data	
------------	--

Historic Projects

Year	Project Description
1977	M S120(4)
1973	Unknown
1971	Unknown
1961	Unknown

Maintenance Garage (Not State Maintained)

Garage Data	
-------------	--

Traffic Counters

Counter ID	562237	562233
------------	--------	--------

Functional Class

Class	17
-------	----

Speed Zone

Speed Zone	
------------	--

AADT Counts

Year	2012	5600
Year	2011	5700
Year	2010	5700
Year	2009	5700
Year	2008	5600

Crash Locations

Year	2012	0
Year	2011	0
Year	2010	0
Year	2009	0
Year	2008	0

DESCRIPTION BLOCK

<p>Historic Projects</p> <ul style="list-style-type: none"> Retreatment Resurface Unknown Bituminous Mix Skippy Mix Bituminous Seal Gravel Surface Treated Gravel Plant Mix Reclaimed Base and Bituminous Concrete 	<p>Functional Class</p> <ul style="list-style-type: none"> 1 (Blue) 2 (Red) 6 (Green) 7 (Purple) 8 (Yellow) 11 (Cyan) 12 (Magenta) 14 (Black) 16 (Light Blue) 17 (Light Green) 19 (Light Purple) <p>Speed Zones</p> <ul style="list-style-type: none"> 25 30 35 40 45 50 55 60 65 	<p>Curves</p> <ul style="list-style-type: none"> curve left curve right <p>Grades</p> <ul style="list-style-type: none"> grade up grade down 	<p>Road Widths</p> <p>(ft)</p>	<p>Traffic Counters</p> <p>(counter ID)</p>	<p>AADT</p> <p>(count)</p>	<p>Crash Locations</p> <ul style="list-style-type: none"> Fatal Injury Property Damage Only Unknown Crash Type 	<p>Mileage by Functional Class By Sheet</p> <p>S104 17 - Urban - collector 0.410</p>	<p>Mileage by Town By Sheet</p> <p>WINOOSKI - S51040418 0.41 of 0.41</p>	<p>DISTRICT</p> <p>5</p>	<p>TOWN</p> <p>WINOOSKI</p>	<p>Date: 04/01/14</p>	<p>ROUTE</p> <p>Urb-5104</p> <p>ETE mileage: 0.0 to 0.41</p>
						<p>Total Mileage: 0.410 mi</p>		<p>Total Mileage: 0.41 mi</p>				