



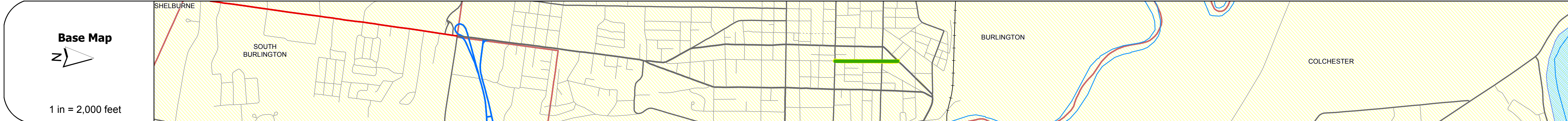
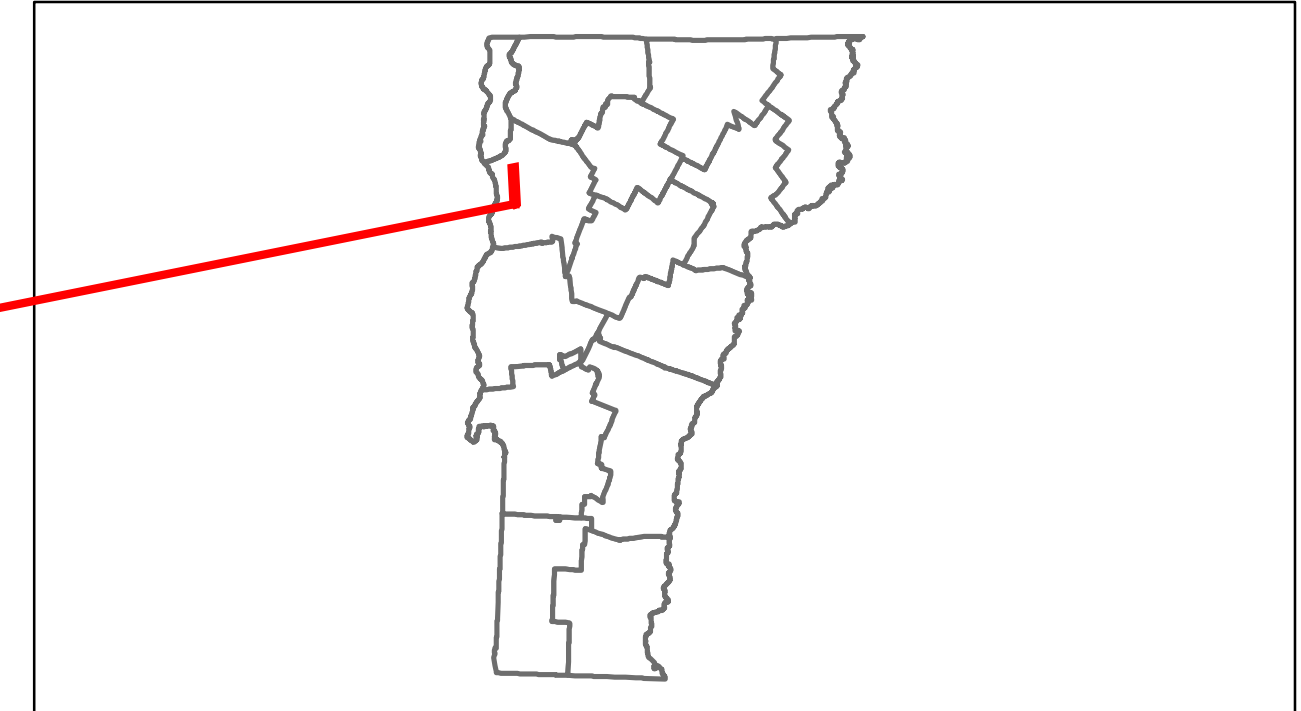


# Route Log Progress Chart

**DRAFT**

Please Note: Errors and Omissions May Exist.  
Contact the VTrans Mapping Unit with questions or concerns.





DISTRICT	TOWN	ROUTE
5	BURLINGTON	Urb-5034



**Historic Projects**

Year	Project Description
1985	Unknown 0 TH
0 TH	Unknown

**Maintenance Garage** (Not State Maintained)



**DESCRIPTION BLOCK**

Historic Projects	Functional Class	Curves	Road Widths	AADT	Mileage by Functional Class By Sheet		Mileage by Town By Sheet		DISTRICT	TOWN	Date: 04/01/14	ROUTE
					5034	14 - Urban - Principal Arterial - other	0.410	BURLINGTON - S50340403				