


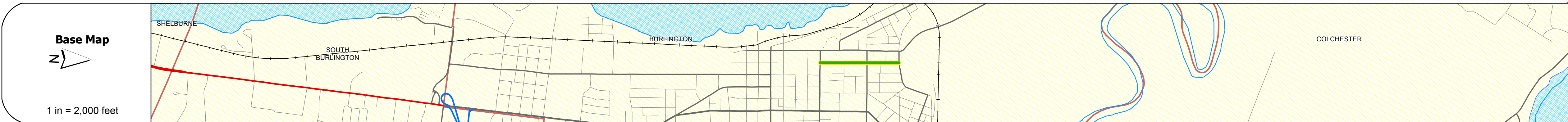
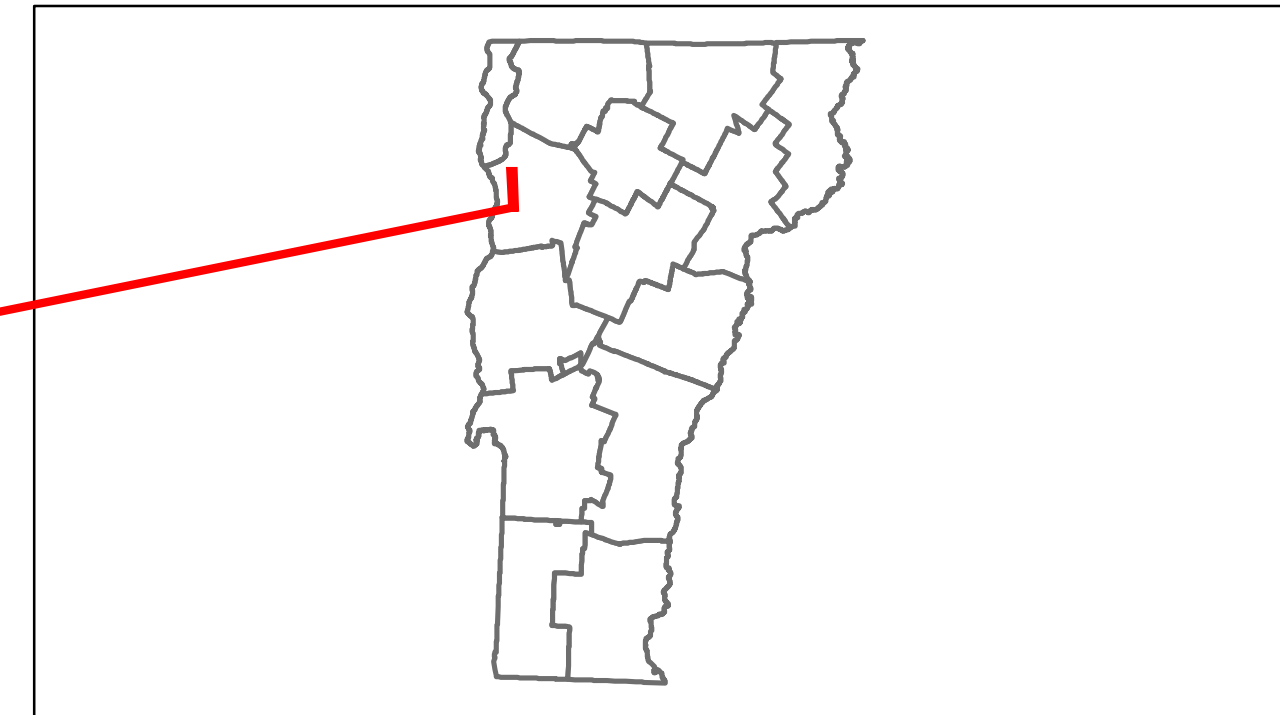


Route Log Progress Chart

DRAFT

Please Note: Errors and Omissions May Exist.
Contact the VTrans Mapping Unit with questions or concerns.

DISTRICT	TOWN	ROUTE
5	BURLINGTON	Urb-5028



Curves	
---------------	--

Grades	
---------------	--

Historic Projects	
--------------------------	--

Maintenance Garage	(Not State Maintained)
---------------------------	------------------------

Traffic Counters	862008
-------------------------	--------

Functional Class	14
-------------------------	----

Speed Zone	
-------------------	--

AADT Counts	2012: 2800 2011: 2800 2010: 2800 2009: 2800 2008: 3000
--------------------	--

Crash Locations	2012: [] [] [] [] [] 2011: [] [] [] [] [] 2010: [] [] [] [] [] 2009: [] [] [] [] [] 2008: [] [] [] [] []
------------------------	---

DESCRIPTION BLOCK

Historic Projects Retreatment, Resurface, Unknown, Bituminous Mix, Skippy Mix, Bituminous Seal, Bituminous Concrete, Gravel, Surface Treated Gravel, Plant Mix, Reclaimed Base and Bituminous Concrete, Concrete	Functional Class 1, 2, 6, 7, 8, 11, 12, 14, 16, 17, 19	Curves curve left, curve right	Road Widths (ft)	AADT (count)	Mileage by Functional Class By Sheet 5028 14 - Urban - Principal Arterial - other 0.500	Mileage by Town By Sheet BURLINGTON - S50280403 0.5 of 0.5	DISTRICT 5	TOWN BURLINGTON	Date: 04/01/14	ROUTE Urb-5028	
Crash Locations Fatal, Injury, Property Damage Only, Unknown Crash Type						Total Mileage: 0.500 mi		Total Mileage: 0.5 mi		1 of 1 TWN mileage: 0.0 to 0.5	ETE mileage: 0.0 to 0.5