


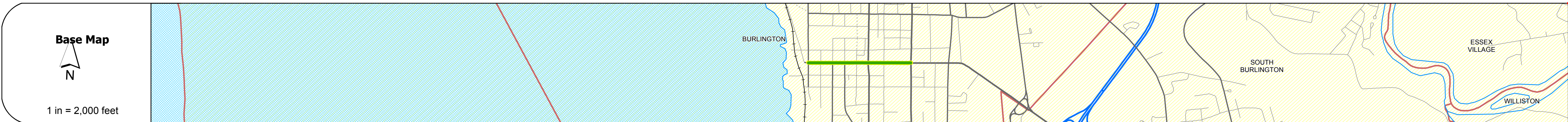
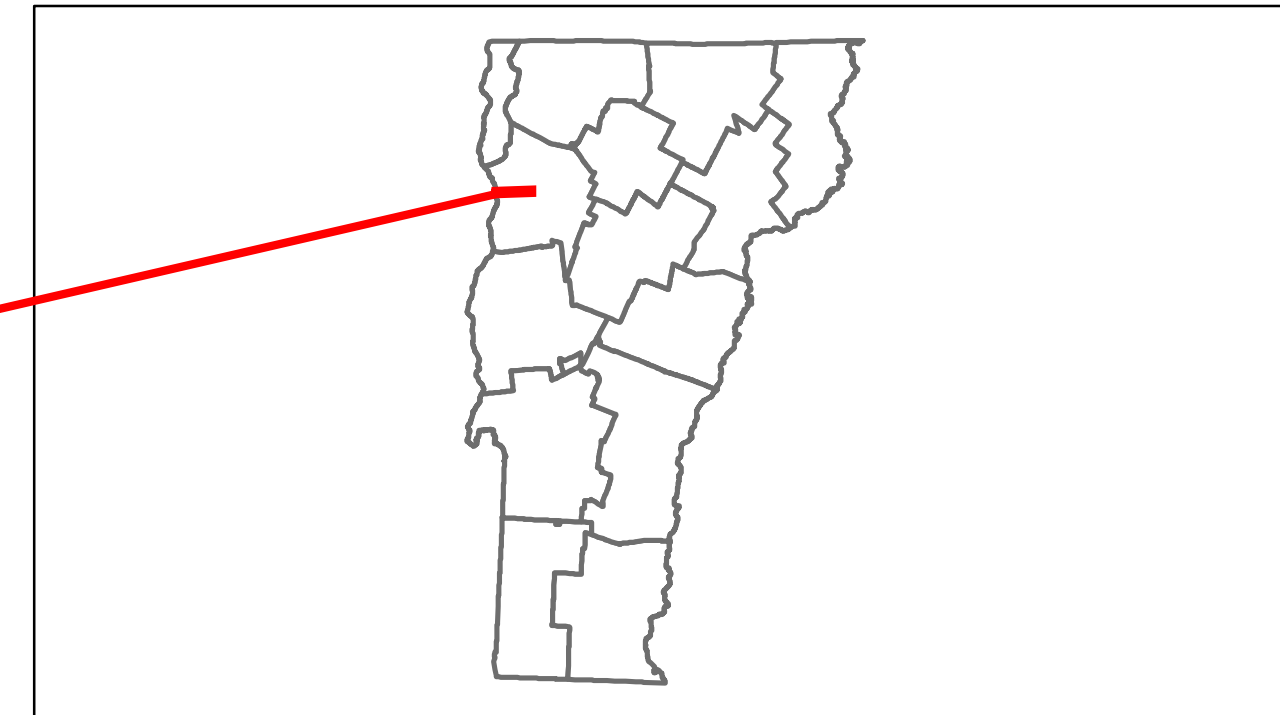


# Route Log Progress Chart

**DRAFT**

Please Note: Errors and Omissions May Exist.  
Contact the VTrans Mapping Unit with questions or concerns.

DISTRICT	TOWN	ROUTE
5	BURLINGTON	Urb-5022



<b>Curves</b>	
---------------	--

<b>Grades</b>	
---------------	--

<b>Historic Projects</b>	
--------------------------	--

<b>Maintenance Garage</b>	--- (Not State Maintained) ---
---------------------------	--------------------------------

<b>Traffic Counters</b>	560142, 560458, 560161
-------------------------	------------------------

<b>Functional Class</b>	14
-------------------------	----

<b>Speed Zone</b>	
-------------------	--

<b>AADT Counts</b>	<table border="1"> <tr> <th>Year</th> <th>Station 1</th> <th>Station 2</th> <th>Station 3</th> <th>Station 4</th> </tr> <tr> <td>2012</td> <td>6600</td> <td>8400</td> <td>7700</td> <td>4000</td> </tr> <tr> <td>2011</td> <td>6700</td> <td>8500</td> <td>8004</td> <td>4100</td> </tr> <tr> <td>2010</td> <td>6700</td> <td>8500</td> <td>8004</td> <td>4100</td> </tr> <tr> <td>2009</td> <td>6700</td> <td>8500</td> <td>8004</td> <td>4100</td> </tr> <tr> <td>2008</td> <td>6700</td> <td>8700</td> <td>7700</td> <td>4200</td> </tr> </table>	Year	Station 1	Station 2	Station 3	Station 4	2012	6600	8400	7700	4000	2011	6700	8500	8004	4100	2010	6700	8500	8004	4100	2009	6700	8500	8004	4100	2008	6700	8700	7700	4200
Year	Station 1	Station 2	Station 3	Station 4																											
2012	6600	8400	7700	4000																											
2011	6700	8500	8004	4100																											
2010	6700	8500	8004	4100																											
2009	6700	8500	8004	4100																											
2008	6700	8700	7700	4200																											

<b>Crash Locations</b>	<table border="1"> <tr> <th>Year</th> <th>Crash 1</th> <th>Crash 2</th> <th>Crash 3</th> <th>Crash 4</th> <th>Crash 5</th> <th>Crash 6</th> <th>Crash 7</th> <th>Crash 8</th> <th>Crash 9</th> <th>Crash 10</th> </tr> <tr> <td>2012</td> <td>□</td> <td>□</td> <td>□</td> <td>□</td> <td>□</td> <td>□</td> <td>□</td> <td>□</td> <td>□</td> <td>□</td> </tr> <tr> <td>2011</td> <td>□</td> <td>□</td> <td>□</td> <td>□</td> <td>□</td> <td>□</td> <td>□</td> <td>□</td> <td>□</td> <td>□</td> </tr> <tr> <td>2010</td> <td>□</td> <td>□</td> <td>□</td> <td>□</td> <td>□</td> <td>□</td> <td>□</td> <td>□</td> <td>□</td> <td>□</td> </tr> <tr> <td>2009</td> <td>□</td> <td>□</td> <td>□</td> <td>□</td> <td>□</td> <td>□</td> <td>□</td> <td>□</td> <td>□</td> <td>□</td> </tr> <tr> <td>2008</td> <td>□</td> <td>□</td> <td>□</td> <td>□</td> <td>□</td> <td>□</td> <td>□</td> <td>□</td> <td>□</td> <td>□</td> </tr> </table>	Year	Crash 1	Crash 2	Crash 3	Crash 4	Crash 5	Crash 6	Crash 7	Crash 8	Crash 9	Crash 10	2012	□	□	□	□	□	□	□	□	□	□	2011	□	□	□	□	□	□	□	□	□	□	2010	□	□	□	□	□	□	□	□	□	□	2009	□	□	□	□	□	□	□	□	□	□	2008	□	□	□	□	□	□	□	□	□	□
Year	Crash 1	Crash 2	Crash 3	Crash 4	Crash 5	Crash 6	Crash 7	Crash 8	Crash 9	Crash 10																																																									
2012	□	□	□	□	□	□	□	□	□	□																																																									
2011	□	□	□	□	□	□	□	□	□	□																																																									
2010	□	□	□	□	□	□	□	□	□	□																																																									
2009	□	□	□	□	□	□	□	□	□	□																																																									
2008	□	□	□	□	□	□	□	□	□	□																																																									

## DESCRIPTION BLOCK

<b>Historic Projects</b> Retreatment, Resurface, Unknown, Bituminous Mix, Skippy Mix, Bituminous Seal, Bituminous Concrete, Gravel, Surface Treated Gravel, Plant Mix, Reclaimed Base and Bituminous Concrete, Concrete	<b>Functional Class</b> 1, 2, 6, 7, 8, 11, 12, 14, 16, 17, 19	<b>Curves</b> curve left, curve right	<b>Road Widths</b> (ft)	<b>AADT</b> (count)	<b>Mileage by Functional Class By Sheet</b> 5022 14 - Urban - Principal Arterial - other 0.718	<b>Mileage by Town By Sheet</b> BURLINGTON - S50220403 0.718 of 0.718	<b>DISTRICT</b> 5	<b>TOWN</b> BURLINGTON	<b>Date:</b> 04/01/14	<b>ROUTE</b> Urb-5022
	<b>Speed Zones</b> 25, 30, 35, 40, 45, 50, 55, 60, 65	<b>Grades</b> grade up, grade down	<b>Traffic Counters</b> (counter ID)	<b>Crash Locations</b> Fatal, Injury, Property Damage Only, Unknown Crash Type	<b>Total Mileage:</b> 0.718 mi	<b>Total Mileage:</b> 0.718 mi	<b>1 of 1</b> TWN mileage: 0.0 to 0.718	<b>ETE mileage:</b> 0.0 to 0.718		