


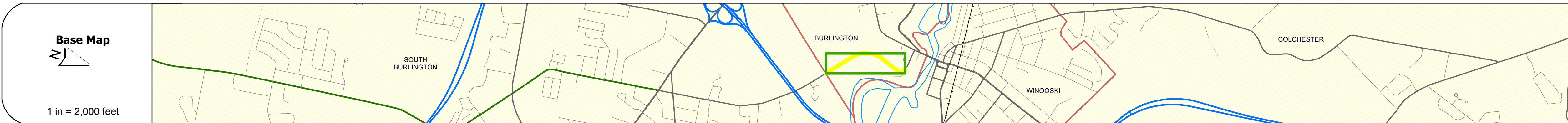
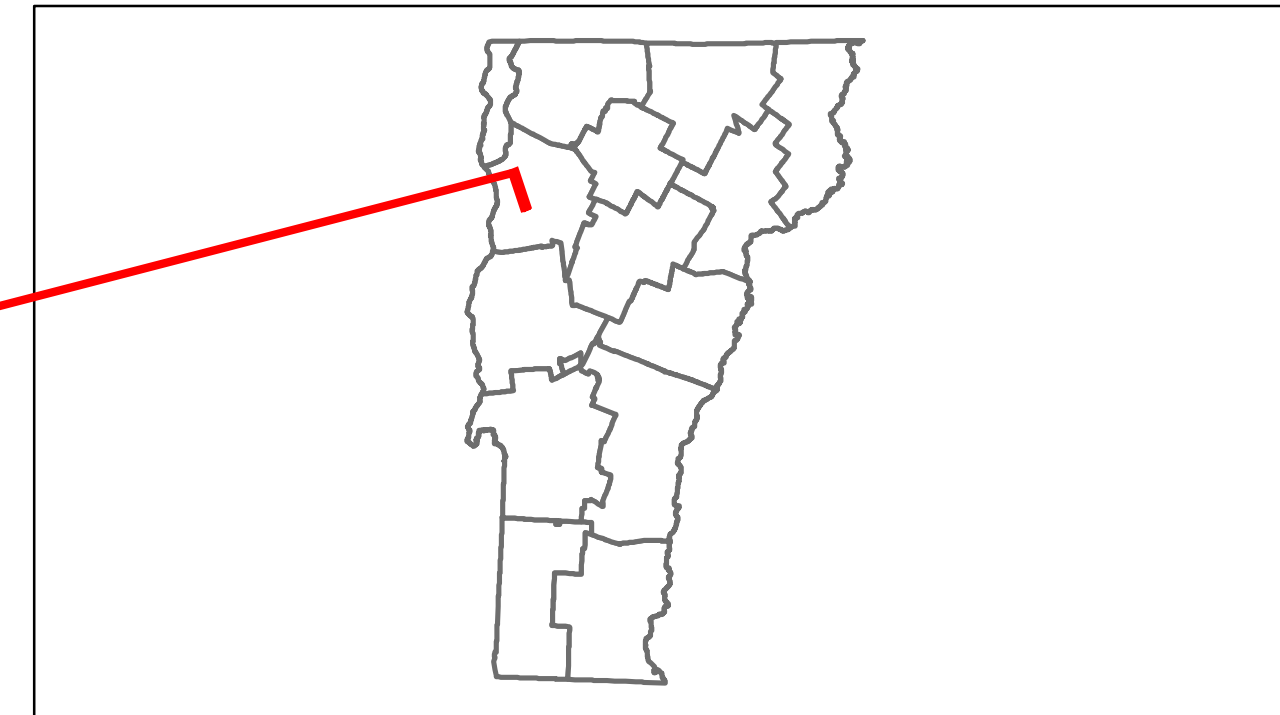


# Route Log Progress Chart

**DRAFT**

Please Note: Errors and Omissions May Exist.  
Contact the VTrans Mapping Unit with questions or concerns.

DISTRICT	TOWN	ROUTE
5	BURLINGTON	Urb-5018



<b>Curves</b>	
---------------	--

<b>Grades</b>	
---------------	--

<b>Historic Projects</b>	
--------------------------	--

<b>Maintenance Garage</b>	.. (Not State Maintained) ..
---------------------------	------------------------------

<b>Traffic Counters</b>	960137
-------------------------	--------

<b>Functional Class</b>	17
-------------------------	----

<b>Speed Zone</b>	
-------------------	--

<b>AADT Counts</b>	2012: 5900
	2011: 6000
	2010: 6000
	2009: 6000
	2008: 6300

<b>Crash Locations</b>	2012: [ ] [ ] [ ]
	2011: [ ] [ ]
	2010: [ ]
	2009: [ ] [ ] [ ]
	2008: [ ] [ ] [ ]

## DESCRIPTION BLOCK

<b>Historic Projects</b> Retreatment, Resurface, Unknown, Bituminous Mix, Skippy Mix, Bituminous Seal, Bituminous Concrete, Concrete, Gravel, Surface Treated Gravel, Plant Mix, Reclaimed Base and Bituminous Concrete	<b>Functional Class</b> 1, 2, 6, 7, 8, 11, 12, 14, 16, 17, 19	<b>Curves</b> curve left, curve right	<b>Road Widths</b> (ft)	<b>AADT</b> (count)	<b>Mileage by Functional Class By Sheet</b> 5018 17 - Urban - collector 0.588	<b>Mileage by Town By Sheet</b> BURLINGTON - S50180403 0.588 of 0.588	<b>DISTRICT</b> 5	<b>TOWN</b> BURLINGTON	<b>Date:</b> 04/01/14	<b>ROUTE</b> Urb-5018 ETE mileage: 0.0 to 0.588
<b>Crash Locations</b> Fatal, Injury, Property Damage Only, Unknown Crash Type						<b>Total Mileage: 0.588 mi</b>		<b>1 of 1</b> TWN mileage: 0.0 to 0.588		