


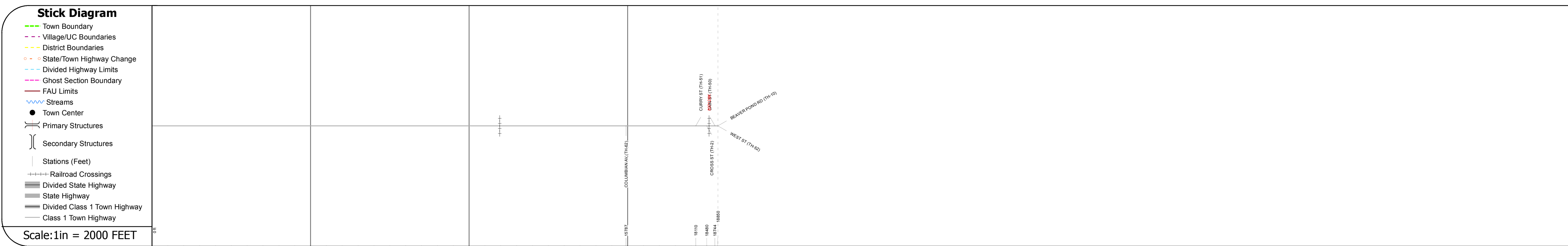

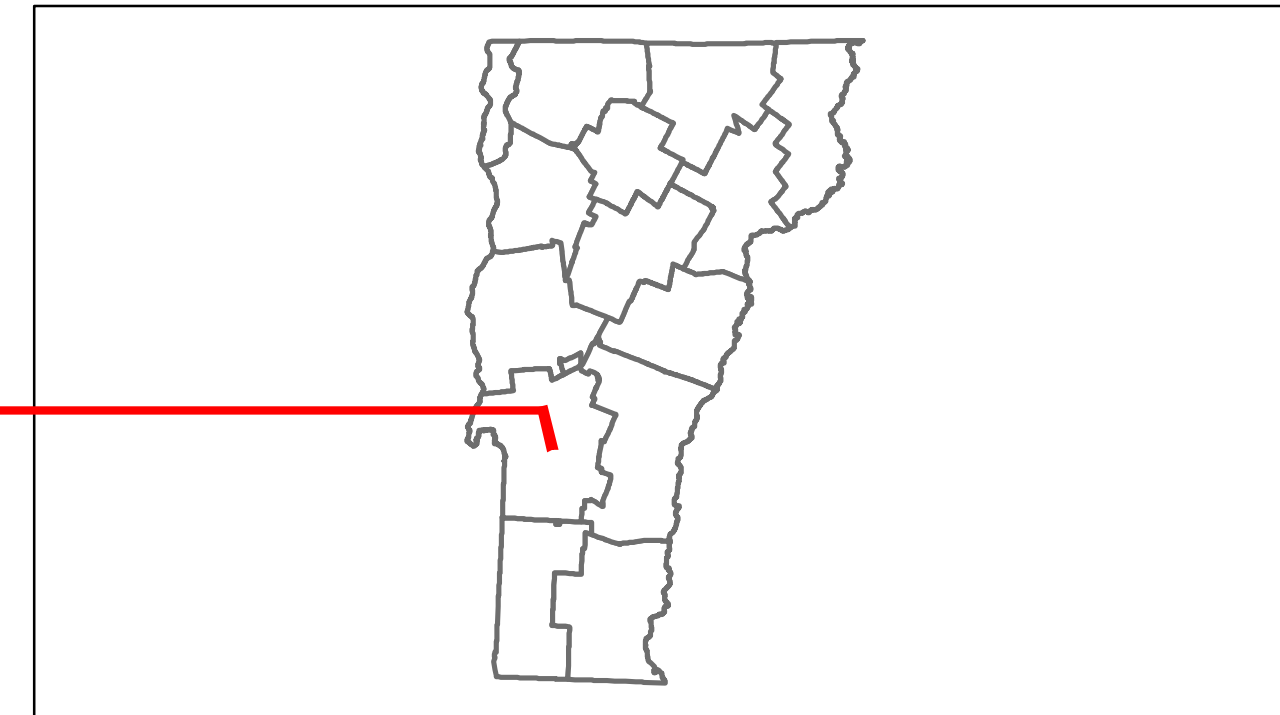


Route Log Progress Chart

DRAFT

Please Note: Errors and Omissions May Exist.
Contact the VTrans Mapping Unit with questions or concerns.

DISTRICT	TOWN	ROUTE
3	PROCTOR	Urb-3820



Curves	
---------------	--

Grades	
---------------	--

Historic Projects	
--------------------------	--

Maintenance Garage	(Not State Maintained)
---------------------------	------------------------

Traffic Counters	566336 566154
-------------------------	------------------

Functional Class	17
-------------------------	----

Speed Zone	
-------------------	--

AADT Counts	2012: 960
	2011: 950
	2010: 950
	2009: 940
	2008: 960

Crash Locations	
------------------------	--

DESCRIPTION BLOCK

Historic Projects Retreatment, Resurface, Unknown, Bituminous Mix, Skippy Mix, Bituminous Seal, Bituminous Concrete, Surface Treated Gravel, Plant Mix, Reclaimed Base and Bituminous Concrete, Concrete	Functional Class 1, 2, 6, 7, 8, 11, 12, 14, 16, 17, 19	Curves curve left, curve right	Road Widths (ft)	Traffic Counters (counter ID)	AADT (count)	Crash Locations Fatal, Injury, Property Damage Only, Unknown Crash Type	Mileage by Functional Class By Sheet 3820 17 - Urban - collector 3.570	Mileage by Town By Sheet PROCTOR - S38201118 3.57 of 3.57	DISTRICT 3	TOWN PROCTOR	Date: 04/01/14	ROUTE Urb-3820 ETE mileage: 0.0 to 3.57
						Total Mileage: 3.570 mi	Total Mileage: 3.57 mi					