


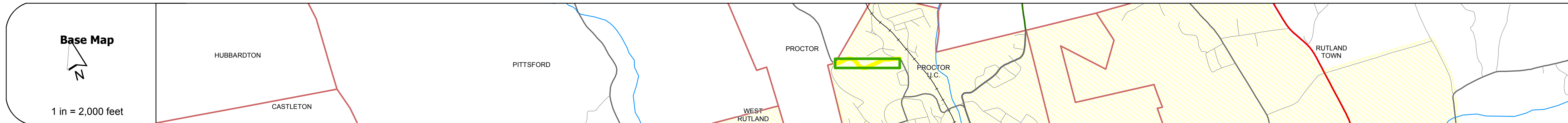
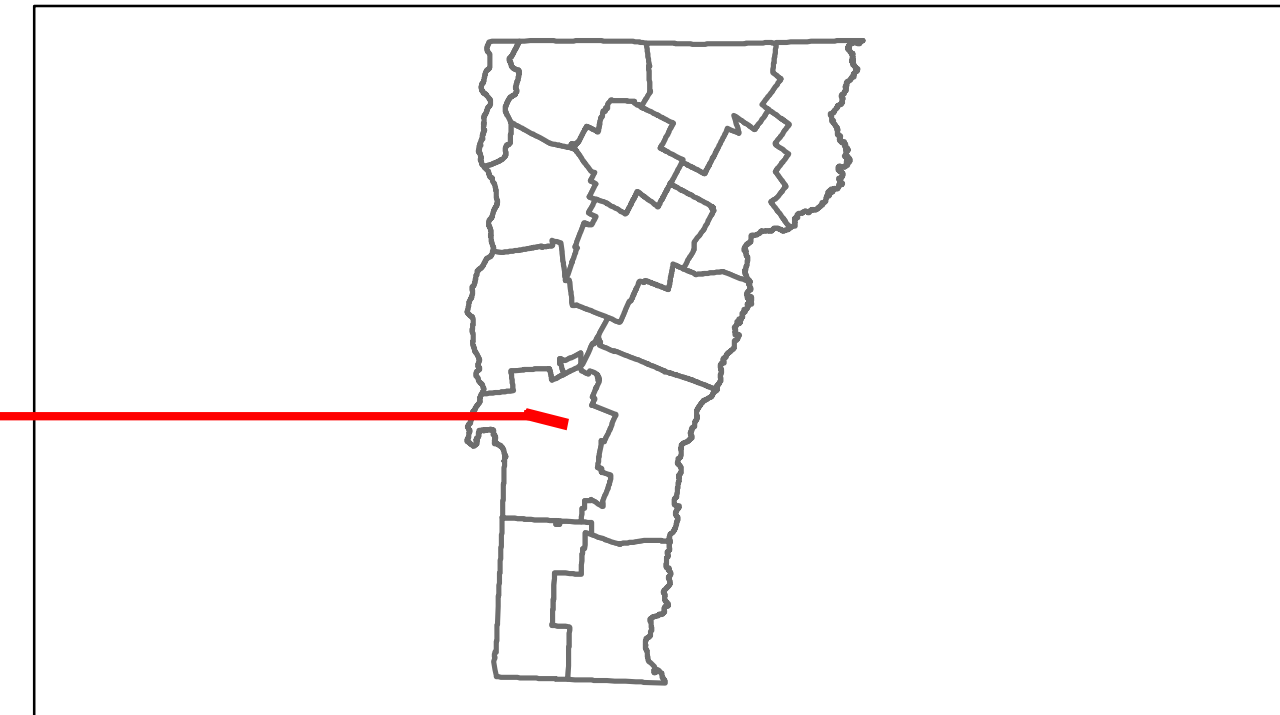


Route Log Progress Chart

DRAFT

Please Note: Errors and Omissions May Exist.
Contact the VTrans Mapping Unit with questions or concerns.

DISTRICT	TOWN	ROUTE
3	PROCTOR	Urb-3810



Curves	
---------------	--

Grades	
---------------	--

Historic Projects	
--------------------------	--

Maintenance Garage	(Not State Maintained)
---------------------------	------------------------

Traffic Counters	985191
-------------------------	--------

Functional Class	16
-------------------------	----

Speed Zone	
-------------------	--

AADT Counts	2012: 240 2011: 240 2010: 240 2009: 240 2008: 250
--------------------	---

Crash Locations	2012: <input type="checkbox"/> 2011: <input type="checkbox"/> 2010: <input type="checkbox"/> 2009: <input type="checkbox"/> 2008: <input type="checkbox"/>
------------------------	--

DESCRIPTION BLOCK

Historic Projects Retreatment, Resurface, Unknown, Bituminous Mix, Skippy Mix, Bituminous Seal, Bituminous Concrete, Surface Treated Gravel, Plant Mix, Reclaimed Base and Bituminous Concrete, Concrete	Functional Class 1, 2, 6, 7, 8, 11, 12, 14, 16, 17, 19	Curves curve left, curve right	Road Widths (ft)	AADT (count)	Mileage by Functional Class By Sheet 3810 16 - Urban - Minor Arterial 0.460	Mileage by Town By Sheet PROCTOR - S38101118 0.46 of 0.46	DISTRICT 3	TOWN PROCTOR	Date: 04/01/14	ROUTE Urb-3810 ETE mileage: 0.0 to 0.46
Total Mileage: 0.460 mi						Total Mileage: 0.46 mi				

For More Information Contact - Vermont Agency of Transportation, Policy, Planning and Intermodal Development Division - Mapping Unit, 1 National Life Drive, Montpelier, VT 05633-5001 Telephone: 802-828-2600.