

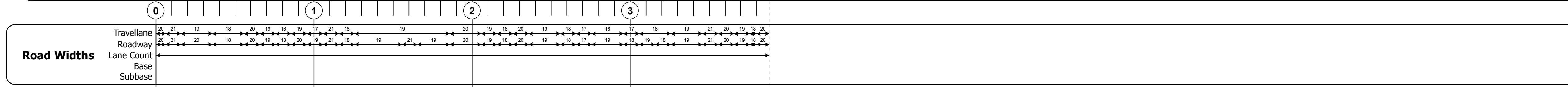
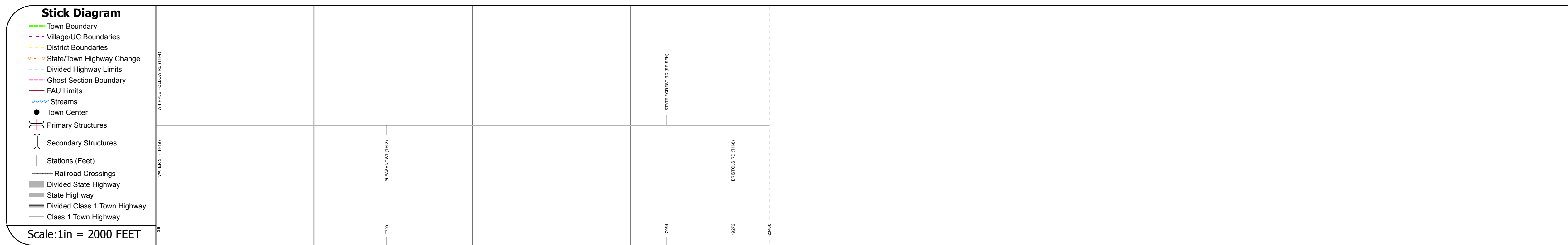
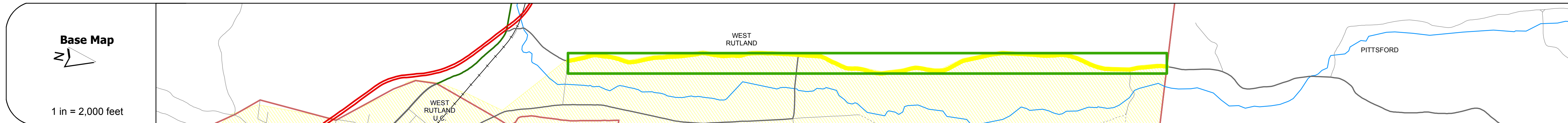
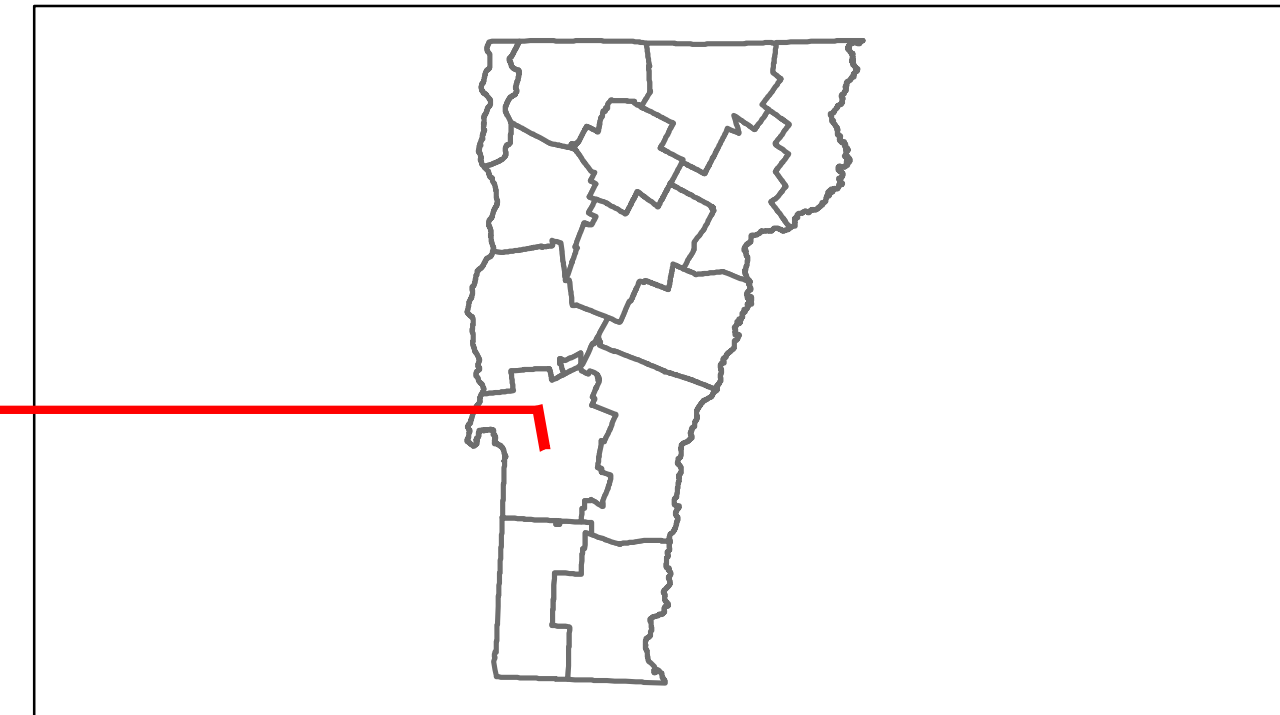


Route Log Progress Chart

DRAFT

Please Note: Errors and Omissions May Exist.
Contact the VTrans Mapping Unit with questions or concerns.

DISTRICT	TOWN	ROUTE
3	WEST RUTLAND	Urb-3408



Curves	
---------------	--

Grades	
---------------	--

Historic Projects	
--------------------------	--

Maintenance Garage	(Not State Maintained)
---------------------------	------------------------

Traffic Counters	SR042, SR036
-------------------------	--------------

Functional Class	17
-------------------------	----

Speed Zone	
-------------------	--

AADT Counts	2012: 880, 2011: 690, 2010: 690, 2009: 690, 2008: 690
--------------------	---

Crash Locations	2012, 2011, 2010, 2009, 2008
------------------------	------------------------------

DESCRIPTION BLOCK

Historic Projects Retreatment, Resurface, Unknown, Bituminous Mix, Skippy Mix, Bituminous Seal, Bituminous Concrete, Concrete, Gravel, Surface Treated Gravel, Plant Mix, Reclaimed Base and Bituminous Concrete	Functional Class 1, 2, 6, 7, 8, 11, 12, 14, 16, 17, 19	Curves curve left, curve right	Road Widths (ft)	AADT (count)	Crash Locations Fatal, Injury, Property Damage Only, Unknown Crash Type	Mileage by Functional Class By Sheet 3408 17 - Urban - Collector 3.880	Mileage by Town By Sheet WEST RUTLAND - S34081128 3.88 of 3.88	DISTRICT 3	TOWN WEST RUTLAND	Date: 04/01/14	ROUTE Urb-3408
						Total Mileage: 3.880 mi	Total Mileage: 3.88 mi	1 of 1 TWN mileage: 0.0 to 3.88	ETE mileage: 0.0 to 3.88		