

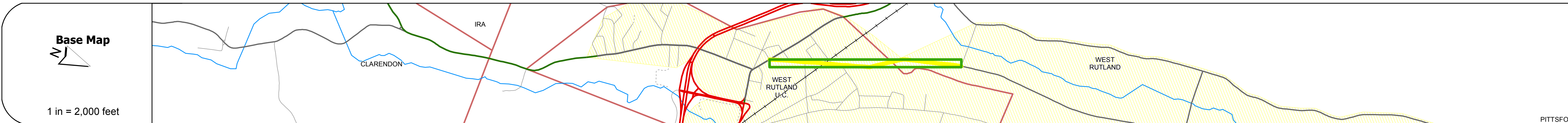
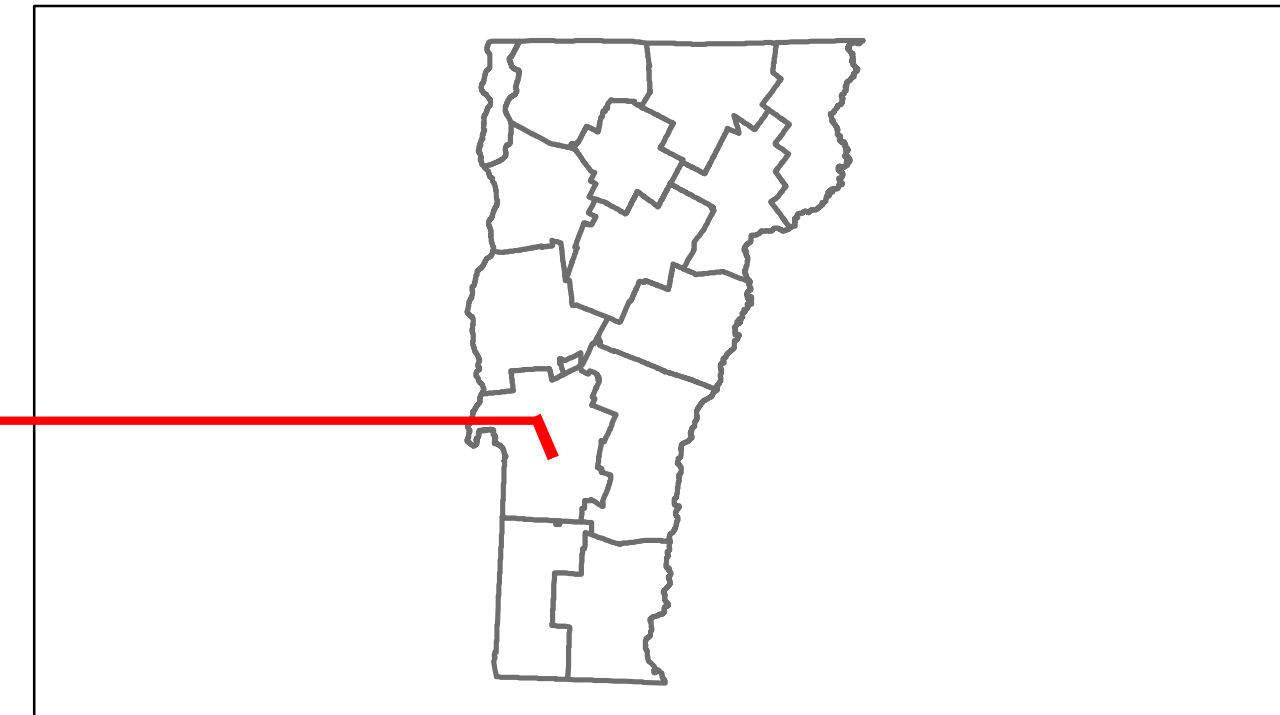


# Route Log Progress Chart


**DRAFT**

Please Note: Errors and Omissions May Exist.  
Contact the VTrans Mapping Unit with questions or concerns.

DISTRICT	TOWN	ROUTE
3	WEST RUTLAND	Urb-3402



## DESCRIPTION BLOCK



<b>Curves</b>	
---------------	--

<b>Grades</b>	
---------------	--

<b>Historic Projects</b>	
--------------------------	--

<b>Maintenance Garage</b>	(Not State Maintained)
---------------------------	------------------------

<b>Traffic Counters</b>	56R243, 56R466, 56R248
-------------------------	------------------------

<b>Functional Class</b>	17
-------------------------	----

<b>Speed Zone</b>	
-------------------	--

<b>AADT Counts</b>	<table border="1"> <tr><td>2012</td><td>1700</td><td>800</td><td>270</td><td>260</td></tr> <tr><td>2011</td><td>1700</td><td>790</td><td>260</td><td>260</td></tr> <tr><td>2010</td><td>1700</td><td>790</td><td>260</td><td>260</td></tr> <tr><td>2009</td><td>1700</td><td>780</td><td>260</td><td>260</td></tr> <tr><td>2008</td><td>1800</td><td>860</td><td>250</td><td>250</td></tr> </table>	2012	1700	800	270	260	2011	1700	790	260	260	2010	1700	790	260	260	2009	1700	780	260	260	2008	1800	860	250	250
2012	1700	800	270	260																						
2011	1700	790	260	260																						
2010	1700	790	260	260																						
2009	1700	780	260	260																						
2008	1800	860	250	250																						

<b>Crash Locations</b>	<table border="1"> <tr><td>2012</td><td></td></tr> <tr><td>2011</td><td>□</td></tr> <tr><td>2010</td><td></td></tr> <tr><td>2009</td><td></td></tr> <tr><td>2008</td><td>□</td></tr> </table>	2012		2011	□	2010		2009		2008	□
2012											
2011	□										
2010											
2009											
2008	□										

<b>Historic Projects</b> Retreatment, Resurface, Unknown, Bituminous Mix, Skippy Mix, Bituminous Seal, Bituminous Concrete, Gravel, Surface Treated Gravel, Plant Mix, Reclaimed Base and Bituminous Concrete, Concrete	<b>Functional Class</b> 1-19, 7-16, 12-19	<b>Curves</b> curve left, curve right	<b>Road Widths</b> (ft)	<b>AADT</b> (count)	<b>Mileage by Functional Class By Sheet</b> 3402 17 - Urban - Collector 1.220	<b>Mileage by Town By Sheet</b> WEST RUTLAND - S34021128 1.2 of 1.2	<b>DISTRICT</b> 3	<b>TOWN</b> WEST RUTLAND	<b>Date:</b> 04/01/14	<b>ROUTE</b> Urb-3402
<b>Crash Locations</b> Fatal, Injury, Property Damage Only, Unknown Crash Type						<b>Total Mileage:</b> 1.200 mi		<b>1 of 1</b> TWN mileage: 0.0 to 1.2		ETE mileage: 0.0 to 1.2