


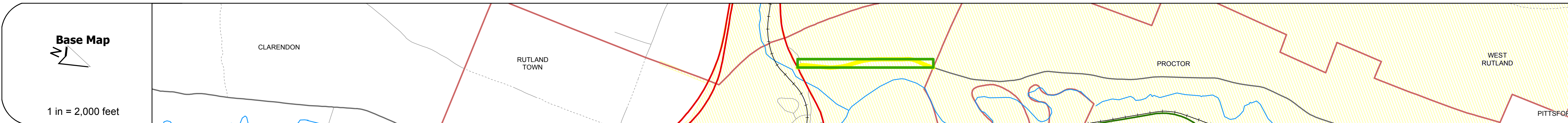
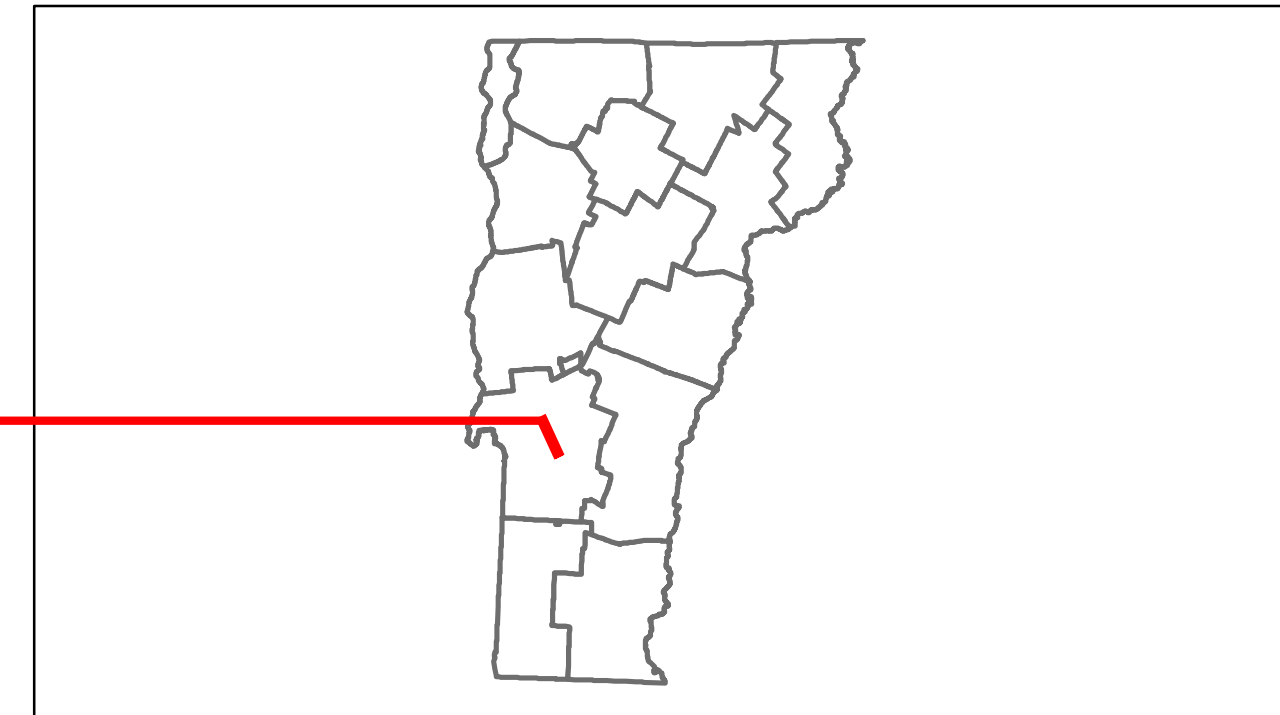


Route Log Progress Chart

DRAFT

Please Note: Errors and Omissions May Exist.
Contact the VTrans Mapping Unit with questions or concerns.

DISTRICT	TOWN	ROUTE
3	RUTLAND TOWN	Urb-3222



Curves	
---------------	--

Grades	
---------------	--

Historic Projects	
--------------------------	--

Maintenance Garage	--- (Not State Maintained) ---
---------------------------	--------------------------------

Traffic Counters	969044
-------------------------	--------

Functional Class	17
-------------------------	----

Speed Zone	
-------------------	--

AADT Counts	2012: 1300 2011: 1300 2010: 1300 2009: 1300 2008: 1300
--------------------	--

Crash Locations	2012: □ 2011: □ 2010: ■ 2009: □ 2008: □
------------------------	---

DESCRIPTION BLOCK	

Historic Projects Retreatment, Resurface, Unknown, Bituminous Mix, Skippy Mix, Bituminous Seal, Bituminous Concrete, Concrete, Gravel, Surface Treated Gravel, Plant Mix, Reclaimed Base and Bituminous Concrete, Concrete	Functional Class 1, 2, 6, 7, 8, 11, 12, 14, 16, 17, 19	Curves curve left, curve right	Road Widths (ft)	Traffic Counters (counter ID)	AADT (count)	Mileage by Functional Class By Sheet 3222 17 - Urban - collector 0.880	Mileage by Town By Sheet RUTLAND TOWN - S32221120 0.88 of 0.88	DISTRICT 3	TOWN RUTLAND TOWN	Date: 04/01/14	ROUTE Urb-3222
						Total Mileage: 0.880 mi					