

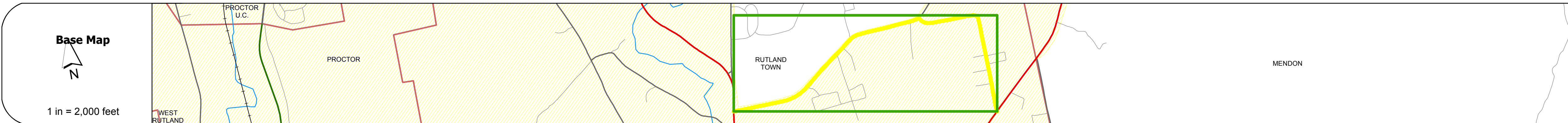
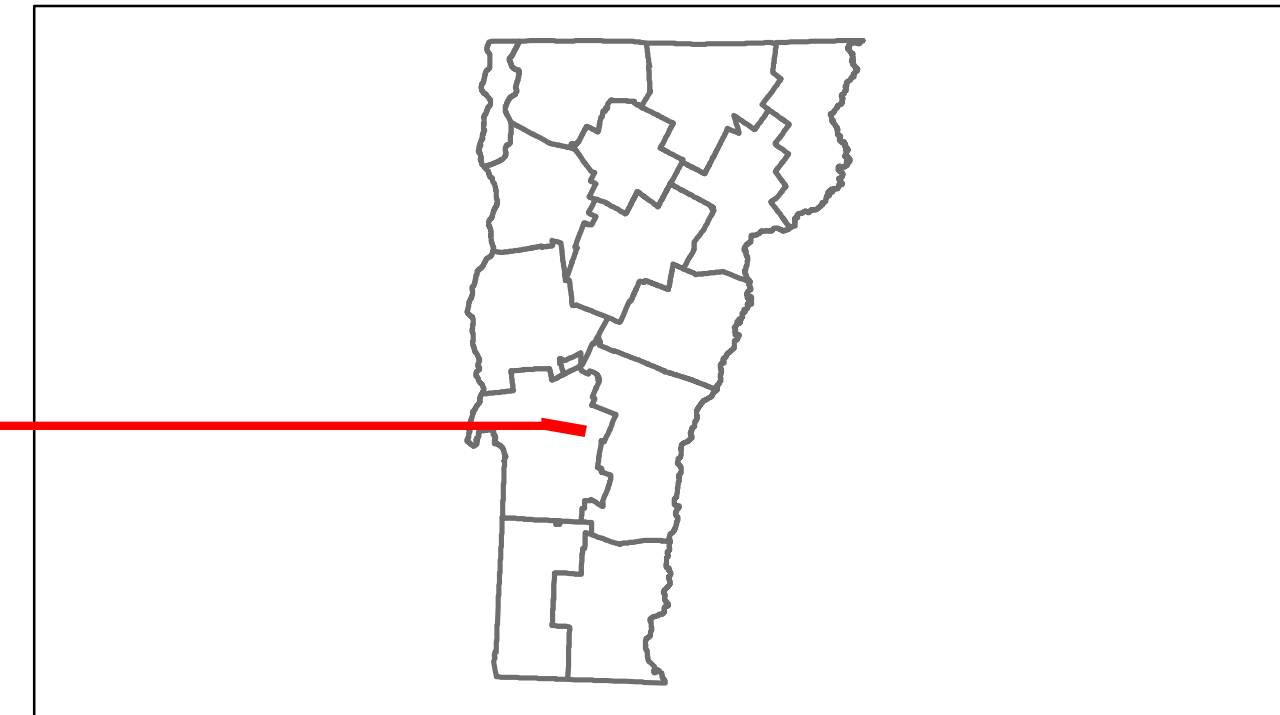


# Route Log Progress Chart

**DRAFT**

Please Note: Errors and Omissions May Exist.  
Contact the VTrans Mapping Unit with questions or concerns.

DISTRICT	TOWN	ROUTE
3	RUTLAND TOWN	Urb-3214

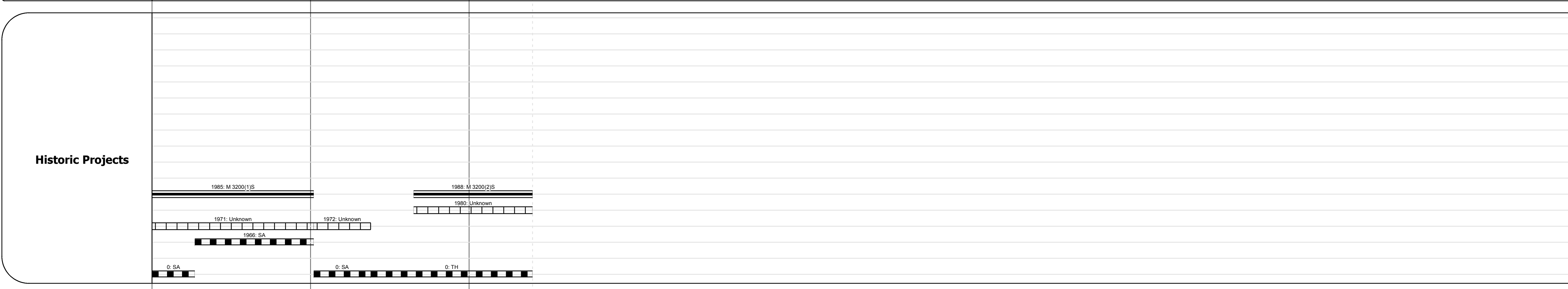


## DESCRIPTION BLOCK

Road Widths	Travellane	Roadway	Lane Count	Base	Subbase
	22	28			

Curves	
--------	--

Grades	
--------	--



Maintenance Garage	(Not State Maintained)
--------------------	------------------------

Traffic Counters	568470, 568470, 569398, 569463, 569500
------------------	--

Functional Class	17
------------------	----

Speed Zone	
------------	--

ADT Counts	2012: 2400, 1300, 1600; 2011: 2400, 1300, 1600; 2010: 2400, 1300, 1600; 2009: 2400, 1300, 1600; 2008: 2400, 1300, 1600
------------	--

Crash Locations	2012: 1; 2011: 1; 2010: 1; 2009: 1; 2008: 1
-----------------	---

<b>Historic Projects</b> Retreatment, Resurface, Unknown, Bituminous Mix, Skippy Mix, Bituminous Seal, Bituminous Concrete, Gravel, Surface Treated Gravel, Plant Mix, Reclaimed Base and Bituminous Concrete, Concrete	<b>Functional Class</b> 1, 2, 3, 4, 5, 6, 7, 8, 9, 10, 11, 12, 13, 14, 15, 16, 17, 18, 19	<b>Curves</b> curve left, curve right	<b>Road Widths</b> (ft)	<b>AADT</b> (count)	<b>Mileage by Functional Class By Sheet</b> 3214 17 - Urban - collector 2.400	<b>Mileage by Town By Sheet</b> RUTLAND TOWN - S32141120 2.4 of 2.4	<b>DISTRICT</b> 3	<b>TOWN</b> RUTLAND TOWN	<b>Date:</b> 04/01/14	<b>ROUTE</b> Urb-3214
					<b>Total Mileage:</b> 2.400 mi	<b>Total Mileage:</b> 2.4 mi	<b>1 of 1</b> TWN mileage: 0.0 to 2.4	<b>ETE mileage:</b> 0.0 to 2.4		

For More Information Contact - Vermont Agency of Transportation, Policy, Planning and Intermodal Development Division - Mapping Unit, 1 National Life Drive, Montpelier, VT 05633-5001 Telephone: 802-828-2600.