


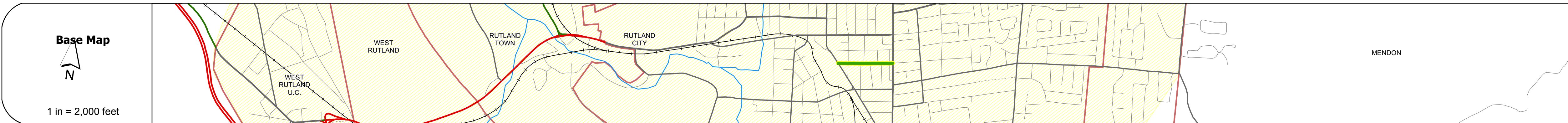
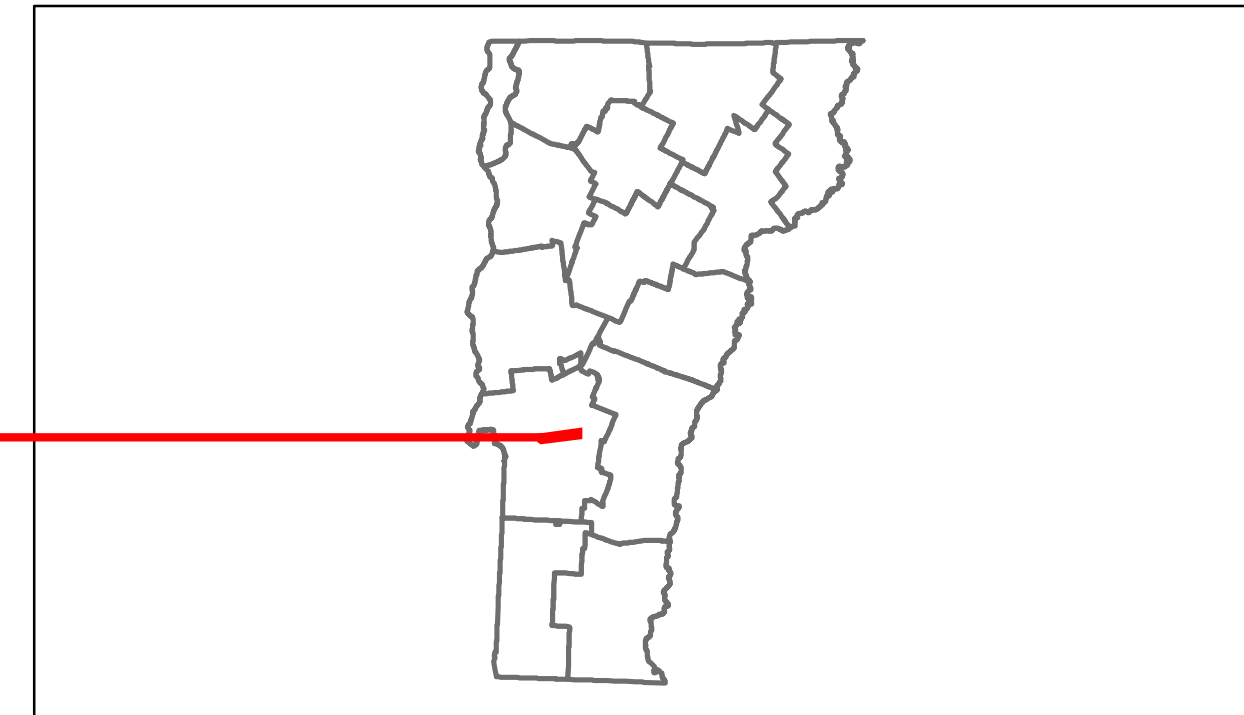


Route Log Progress Chart

DRAFT

Please Note: Errors and Omissions May Exist.
Contact the VTrans Mapping Unit with questions or concerns.

DISTRICT	TOWN	ROUTE
3	RUTLAND CITY	Urb-3062



Curves	
---------------	--

Grades	
---------------	--





Maintenance Garage	
---------------------------	--

Traffic Counters	968047 958217
-------------------------	------------------

Functional Class	17
-------------------------	----

Speed Zone	
-------------------	--



DESCRIPTION BLOCK

Historic Projects Retreatment, Resurface, Unknown, Bituminous Mix, Skippy Mix, Bituminous Seal, Bituminous Concrete, Gravel, Surface Treated Gravel, Plant Mix, Reclaimed Base and Bituminous Concrete, Concrete	Functional Class Legend for classes 1-19 and Speed Zones 25-65	Curves Legend for curve left and curve right	Road Widths Legend for traffic counters	AADT Legend for crash locations	Mileage by Functional Class By Sheet 3062 17 - Urban - collector 0.330	Mileage by Town By Sheet RUTLAND CITY - S30621119 0.33 of 0.33	DISTRICT 3	TOWN RUTLAND CITY	Date: 04/01/14	ROUTE Urb-3062 ETE mileage: 0.0 to 0.33
					Total Mileage: 0.330 mi					