


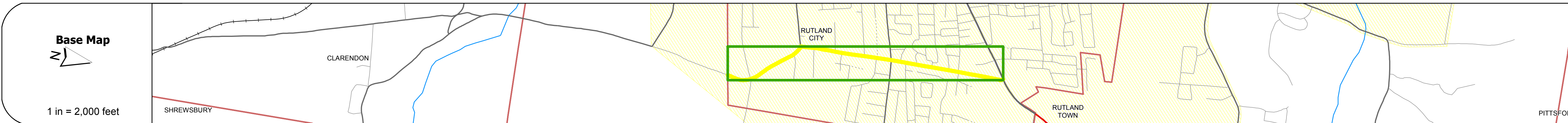
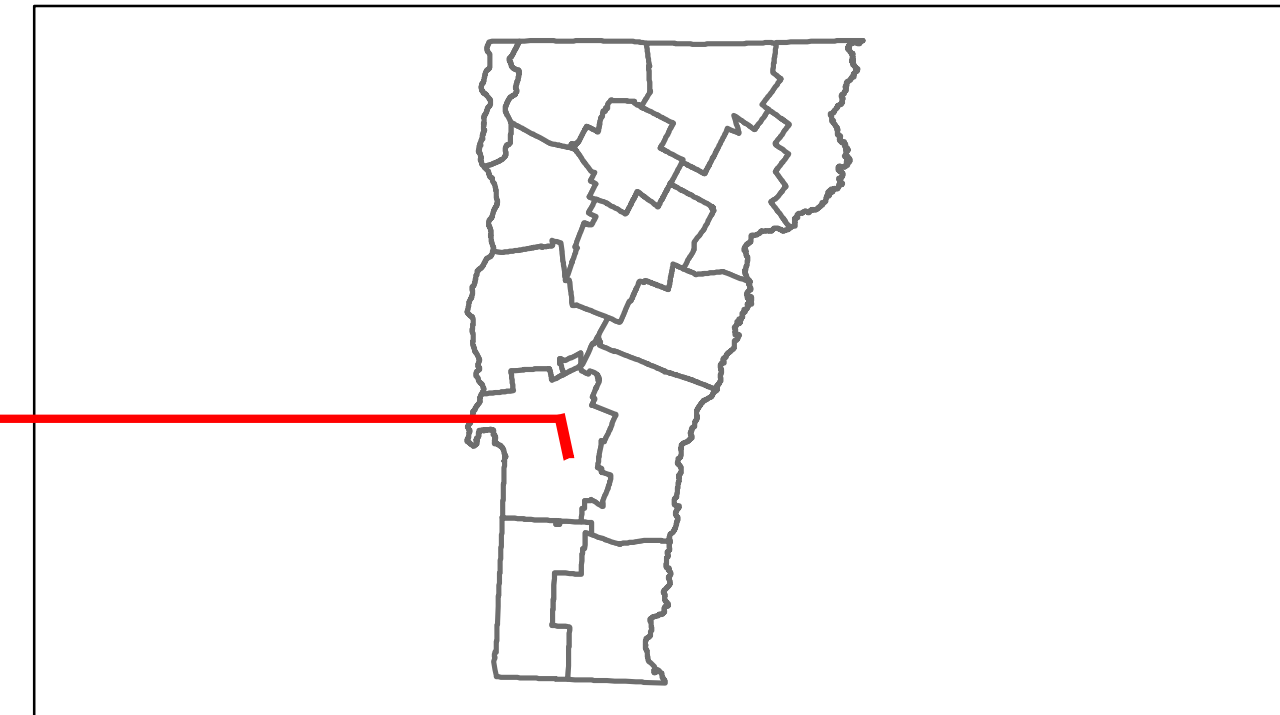


Route Log Progress Chart

DRAFT

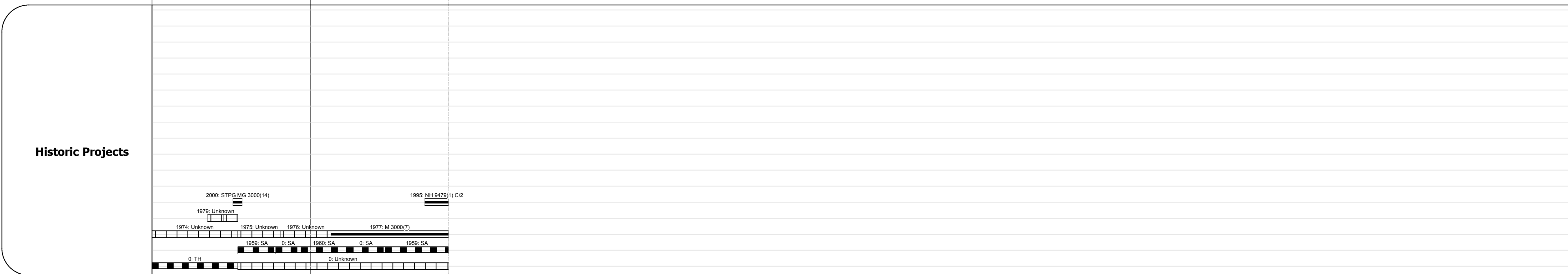
Please Note: Errors and Omissions May Exist.
Contact the VTrans Mapping Unit with questions or concerns.

DISTRICT	TOWN	ROUTE
3	RUTLAND CITY	Urb-3054



Curves

Grades




Maintenance Garage
(Not State Maintained)

Traffic Counters
568468, 569477, 568220, 569218, 568202

Functional Class
17

Speed Zone



DESCRIPTION BLOCK

Historic Projects Retreatment, Resurface, Unknown, Bituminous Mix, Skippy Mix, Bituminous Seal, Bituminous Concrete, Gravel, Surface Treated Gravel, Plant Mix, Reclaimed Base and Bituminous Concrete, Concrete	Functional Class 1, 2, 3, 4, 5, 6, 7, 8, 9, 10, 11, 12, 13, 14, 15, 16, 17, 18, 19	Curves curve left, curve right	Road Widths (ft)	AADT (count)	Mileage by Functional Class By Sheet 3054 17 - Urban - collector 1.870	Mileage by Town By Sheet RUTLAND CITY - S30541119 1.87 of 1.87	DISTRICT 3	TOWN RUTLAND CITY	Date: 04/01/14	ROUTE Urb-3054 ETE mileage: 0.0 to 1.87
					Total Mileage: 1.870 mi	Total Mileage: 1.87 mi				