


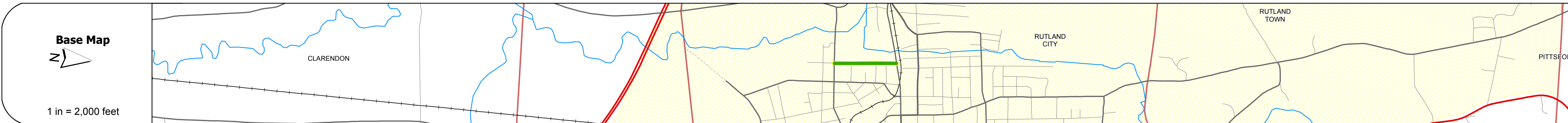
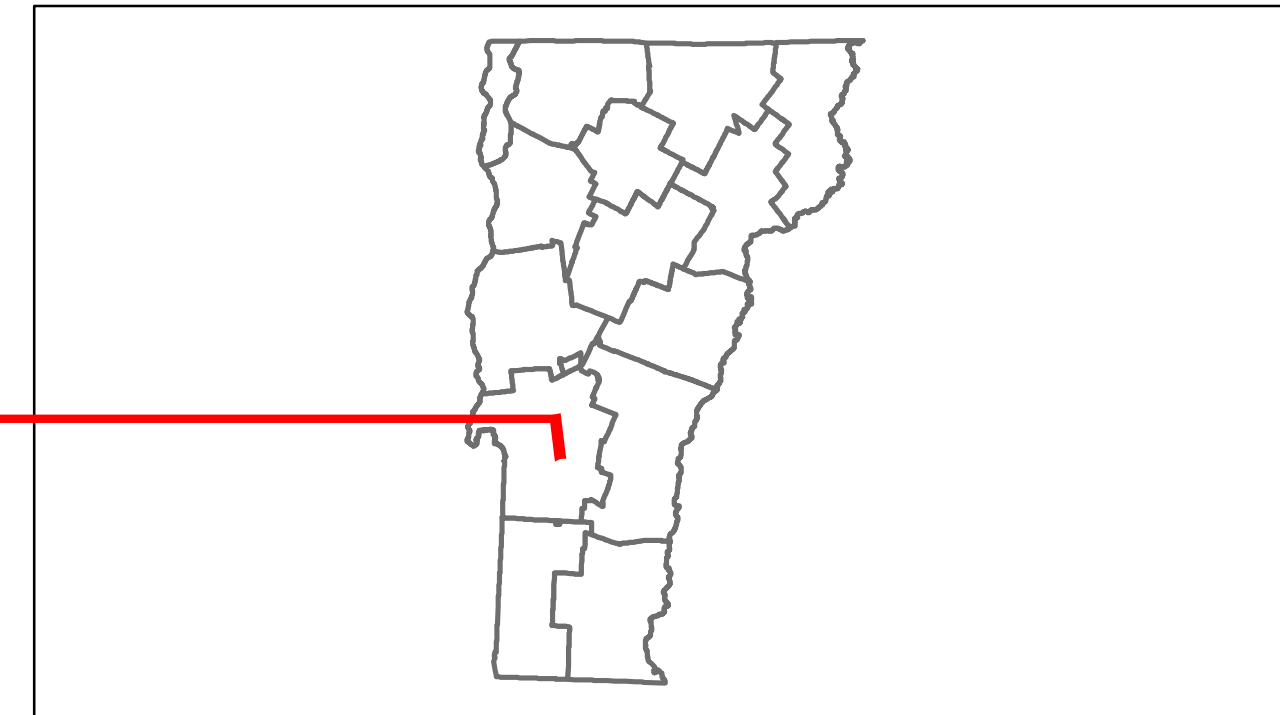


# Route Log Progress Chart

**DRAFT**

Please Note: Errors and Omissions May Exist.  
Contact the VTrans Mapping Unit with questions or concerns.

DISTRICT	TOWN	ROUTE
3	RUTLAND CITY	Urb-3040



<b>Curves</b>	
---------------	--

<b>Grades</b>	
---------------	--

<b>Historic Projects</b>	
--------------------------	--

<b>Maintenance Garage</b>	(Not State Maintained)
---------------------------	------------------------

<b>Traffic Counters</b>	569254
-------------------------	--------

<b>Functional Class</b>	17
-------------------------	----

<b>Speed Zone</b>	
-------------------	--

<b>AADT Counts</b>	2012: 2200 2011: 2200 2010: 2200 2009: 2200 2008: 2100
--------------------	--

<b>Crash Locations</b>	2012: [ ] 2011: [ ] 2010: [ ] [ ] 2009: [ ] 2008: [ ]
------------------------	---

## DESCRIPTION BLOCK

<b>Historic Projects</b> Retreatment, Resurface, Unknown, Bituminous Mix, Skippy Mix, Bituminous Seal, Bituminous Concrete, Surface Treated Gravel, Plant Mix, Reclaimed Base and Bituminous Concrete, Concrete	<b>Functional Class</b> 1, 2, 6, 7, 8, 11, 12, 14, 16, 17, 19	<b>Curves</b> curve left, curve right	<b>Road Widths</b> Traffic Counters (counter ID)	<b>AADT</b> Crash Locations: Fatal, Injury, Property Damage Only, Unknown Crash Type	<b>Mileage by Functional Class By Sheet</b> 3040 17 - Urban - collector 0.400 <b>Total Mileage: 0.400 mi</b>	<b>Mileage by Town By Sheet</b> RUTLAND CITY - S30401119 0.4 of 0.4 <b>Total Mileage: 0.4 mi</b>	<b>DISTRICT</b> 3	<b>TOWN</b> RUTLAND CITY	Date: 04/01/14 <b>1 of 1</b> TWN mileage: 0.0 to 0.4	<b>ROUTE</b> Urb-3040 ETE mileage: 0.0 to 0.4
--	--	--	---	---	--	--	----------------------	-----------------------------	--	---