


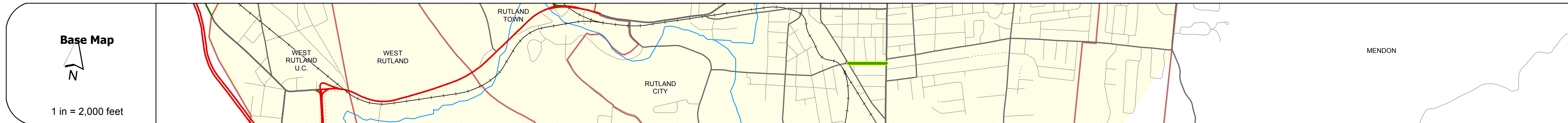
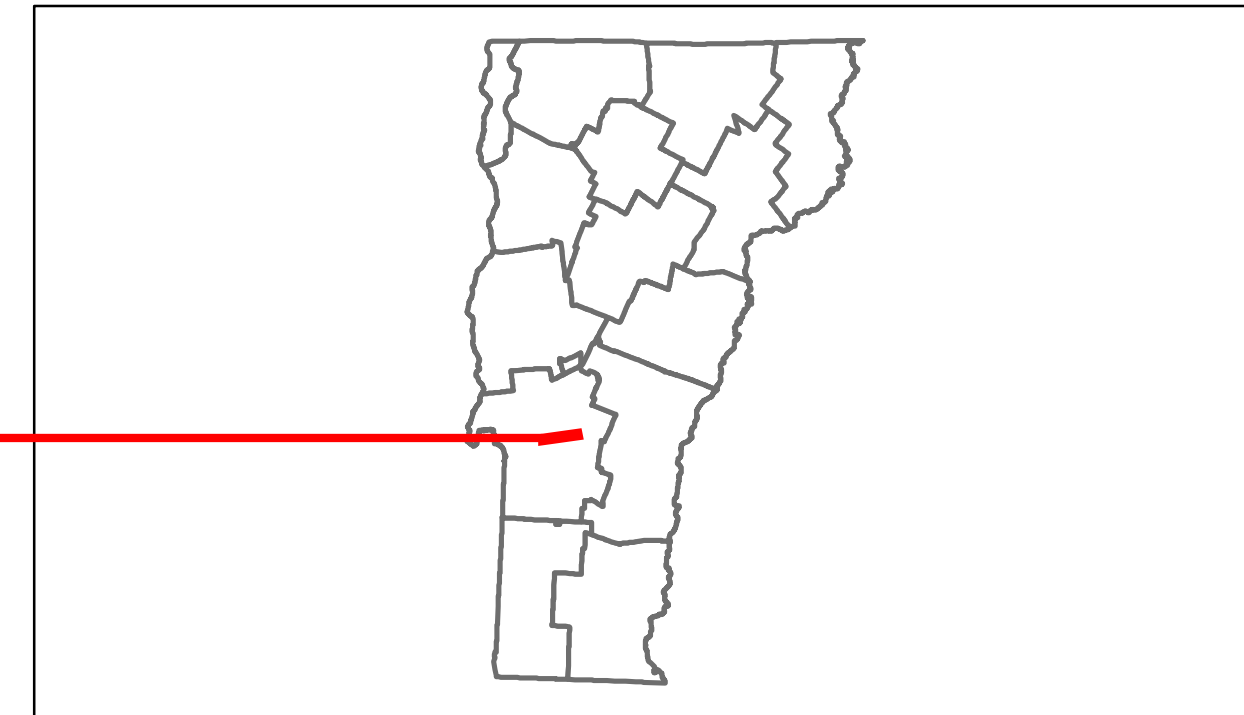


Route Log Progress Chart

DRAFT

Please Note: Errors and Omissions May Exist.
Contact the VTrans Mapping Unit with questions or concerns.

| | | |
|----------|--------------|----------|
| DISTRICT | TOWN | ROUTE |
| 3 | RUTLAND CITY | Urb-3038 |



| | |
|---------------|--|
| Curves | |
|---------------|--|

| | |
|---------------|--|
| Grades | |
|---------------|--|



| | |
|--------------------------|--|
| Historic Projects | |
|--------------------------|--|

| | |
|---------------------------|--|
| Maintenance Garage | |
|---------------------------|--|

| | |
|-------------------------|--------|
| Traffic Counters | 568046 |
|-------------------------|--------|

| | |
|-------------------------|----|
| Functional Class | 17 |
|-------------------------|----|

| | |
|-------------------|--|
| Speed Zone | |
|-------------------|--|



DESCRIPTION BLOCK

| | | | | | | | | | | |
|--|--|--|----------------------------|------------------------|---|--|----------------------|-----------------------------|-----------------------|--------------------------|
| Historic Projects Retreatment, Resurface, Unknown, Bituminous Mix, Skippy Mix, Bituminous Seal, Bituminous Concrete, Surface Treated Gravel, Plant Mix, Reclaimed Base and Bituminous Concrete, Concrete | Functional Class 1, 2, 6, 7, 8, 11, 12, 14, 16, 17, 19 | Curves curve left, curve right | Road Widths (ft) | AADT (count) | Mileage by Functional Class By Sheet 3038 17 - Urban - collector 0.230 | Mileage by Town By Sheet RUTLAND CITY - S30381119 0.23 of 0.23 | DISTRICT 3 | TOWN RUTLAND CITY | Date: 04/01/14 | ROUTE Urb-3038 |
| | | | | | Crash Locations Fatal, Injury, Property Damage Only, Unknown Crash Type | Total Mileage: 0.230 mi | | | | |