

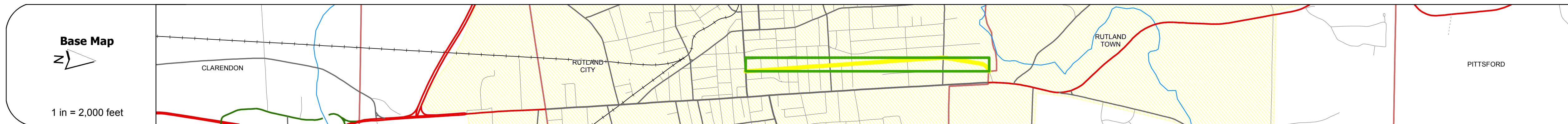
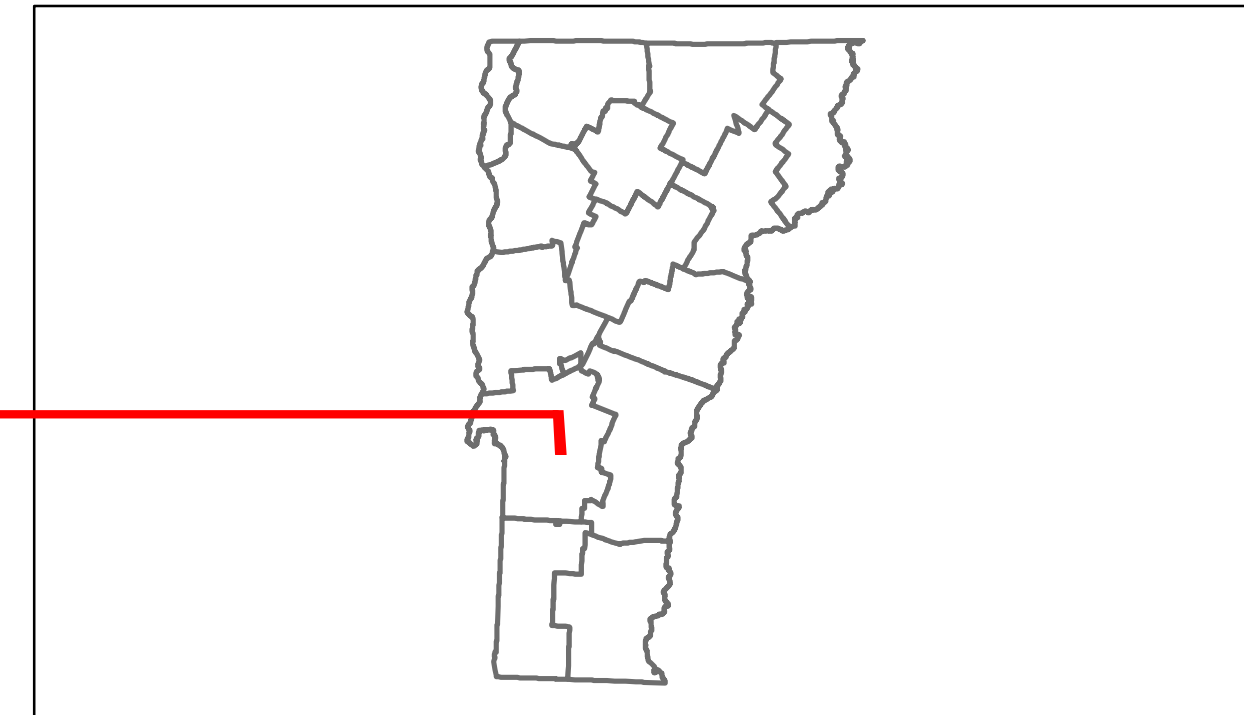


# Route Log Progress Chart


**DRAFT**

Please Note: Errors and Omissions May Exist.  
Contact the VTrans Mapping Unit with questions or concerns.

DISTRICT	TOWN	ROUTE
3	RUTLAND CITY	Urb-3036

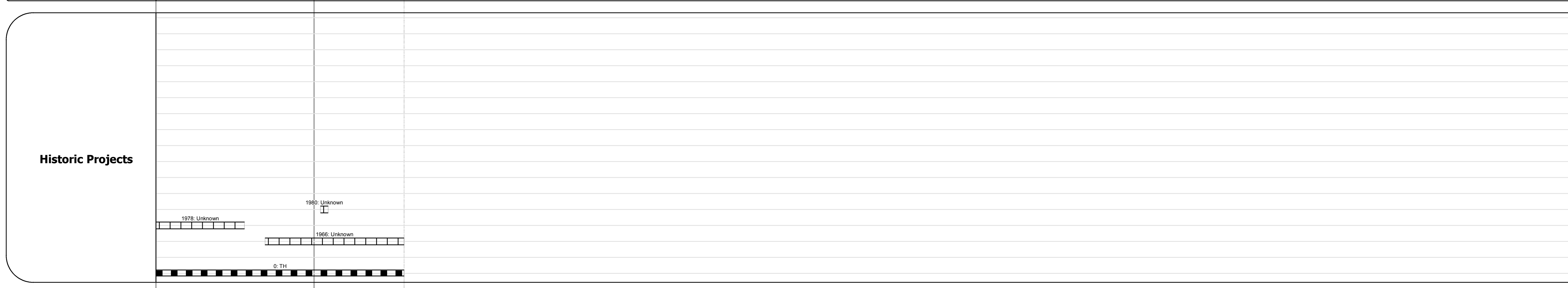


## DESCRIPTION BLOCK




### Curves

### Grades





### Maintenance Garage



### Functional Class

### Speed Zone



<b>Historic Projects</b> Retreatment, Resurface, Unknown, Bituminous Mix, Skimmy Mix, Bituminous Seal, Bituminous Concrete, Surface Treated Gravel, Plant Mix, Reclaimed Base and Bituminous Concrete, Concrete	<b>Functional Class</b> 1, 2, 3, 4, 5, 6, 7, 8, 9, 10, 11, 12, 13, 14, 15, 16, 17, 18, 19	<b>Curves</b> curve left, curve right	<b>Road Widths</b> (ft)	<b>AADT</b> (count)	<b>Mileage by Functional Class By Sheet</b> 3036 17 - Urban - collector 1.570	<b>Mileage by Town By Sheet</b> RUTLAND CITY - S30361119 1.57 of 1.57	<b>DISTRICT</b> 3	<b>TOWN</b> RUTLAND CITY	<b>Date:</b> 04/01/14	<b>ROUTE</b> Urb-3036
					<b>Total Mileage:</b> 1.570 mi	<b>Total Mileage:</b> 1.57 mi	<b>1 of 1</b> TWN mileage: 0.0 to 1.57	<b>ETE mileage:</b> 0.0 to 1.57		

For More Information Contact - Vermont Agency of Transportation, Policy, Planning and Intermodal Development Division - Mapping Unit, 1 National Life Drive, Montpelier, VT 05633-5001 Telephone: 802-828-2600.