

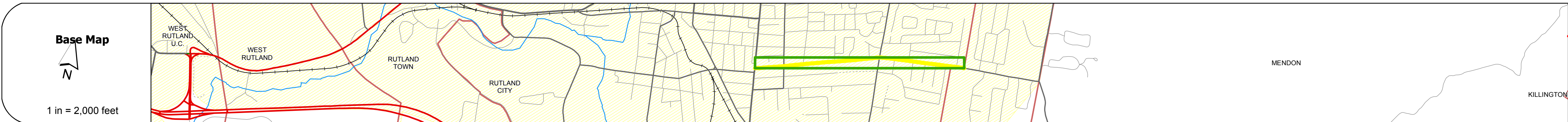
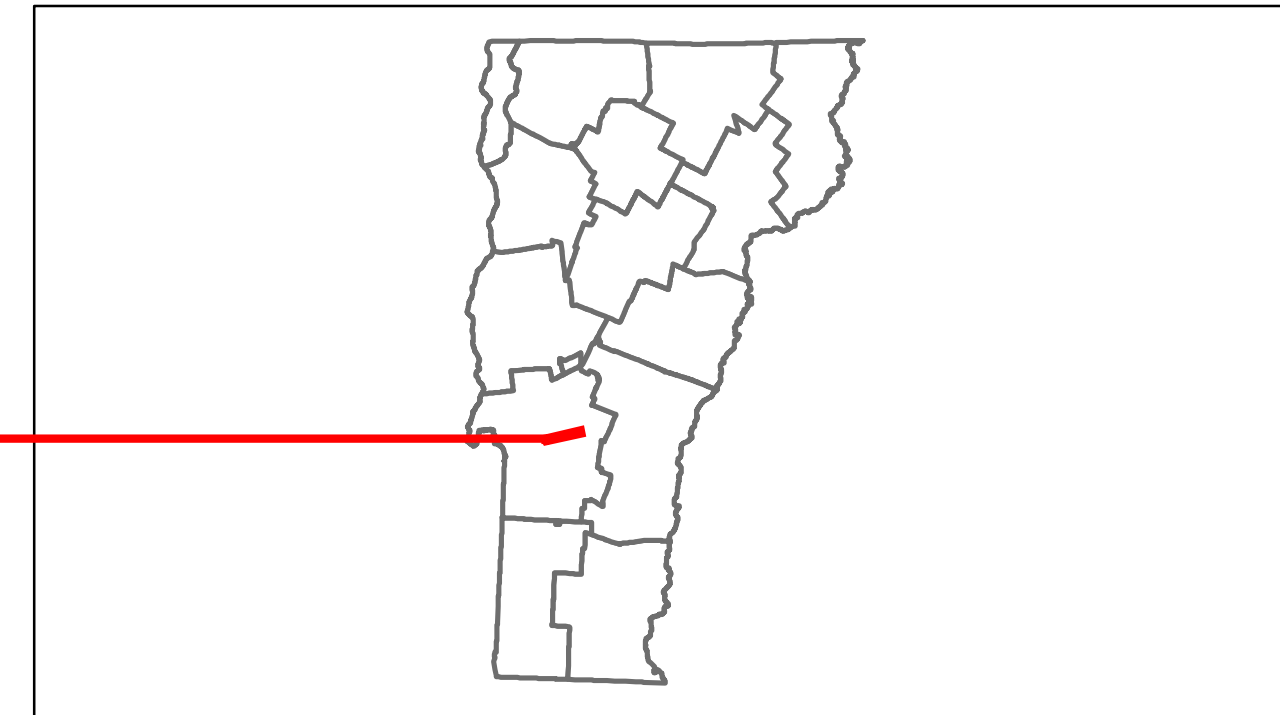


Route Log Progress Chart


DRAFT

Please Note: Errors and Omissions May Exist.
Contact the VTrans Mapping Unit with questions or concerns.

DISTRICT	TOWN	ROUTE
3	RUTLAND CITY	Urb-3032



DESCRIPTION BLOCK




Curves	
---------------	--

Grades	
---------------	--





Maintenance Garage	(Not State Maintained)
---------------------------	------------------------



Functional Class	17
-------------------------	----

Speed Zone	
-------------------	--



Historic Projects Retreatment, Resurface, Unknown, Bituminous Mix, Skippy Mix, Bituminous Seal, Bituminous Concrete, Gravel, Surface Treated Gravel, Plant Mix, Reclaimed Base and Bituminous Concrete, Concrete	Functional Class 1, 2, 3, 4, 5, 6, 7, 8, 9, 10, 11, 12, 13, 14, 15, 16, 17, 18, 19	Curves curve left, curve right	Road Widths (ft)	AADT (count)	Mileage by Functional Class By Sheet 3032 17 - Urban - collector 1.370	Mileage by Town By Sheet RUTLAND CITY - S30321119 1.37 of 1.37	DISTRICT 3	TOWN RUTLAND CITY	Date: 04/01/14	ROUTE Urb-3032 ETE mileage: 0.0 to 1.37
Crash Locations Fatal, Injury, Property Damage Only, Unknown Crash Type						Total Mileage: 1.370 mi		Total Mileage: 1.37 mi		1 of 1 TWN mileage: 0.0 to 1.37