


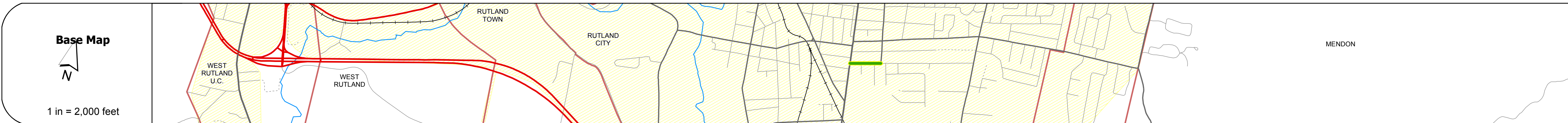
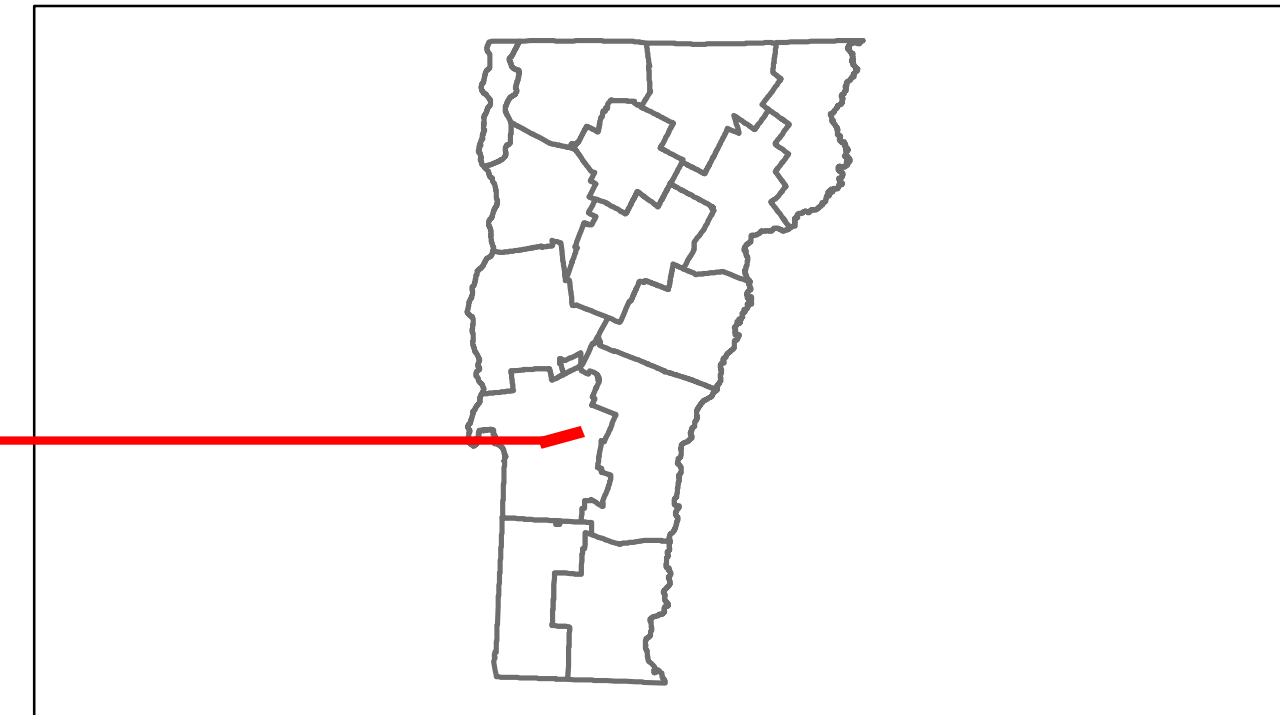


Route Log Progress Chart

DRAFT

Please Note: Errors and Omissions May Exist.
Contact the VTrans Mapping Unit with questions or concerns.

DISTRICT	TOWN	ROUTE
3	RUTLAND CITY	Urb-3028



Curves	
---------------	--

Grades	
---------------	--

Historic Projects	
--------------------------	--

Maintenance Garage	
---------------------------	--

Traffic Counters	068283
-------------------------	--------

Functional Class	17
-------------------------	----

Speed Zone	
-------------------	--

AADT Counts	2012: 3100 2011: 3100 2010: 3100 2009: 3100 2008: 3100
--------------------	--

Crash Locations	2012: <input type="checkbox"/> 2011: <input type="checkbox"/> 2010: <input type="checkbox"/> 2009: <input type="checkbox"/> 2008: <input type="checkbox"/>
------------------------	--

DESCRIPTION BLOCK

Historic Projects Retreatment, Resurface, Unknown, Bituminous Mix, Skippy Mix, Bituminous Seal, Bituminous Concrete, Surface Treated Gravel, Plant Mix, Reclaimed Base and Bituminous Concrete, Concrete	Functional Class 1, 2, 6, 7, 8, 11, 12, 14, 16, 17, 19	Curves curve left, curve right	Road Widths (ft)	AADT (count)	Mileage by Functional Class By Sheet 3028 17 - Urban - collector 0.200	Mileage by Town By Sheet RUTLAND CITY - S30281119 0.2 of 0.2	DISTRICT 3	TOWN RUTLAND CITY	Date: 04/01/14	ROUTE Urb-3028
Crash Locations Fatal, Injury, Property Damage Only, Unknown Crash Type						Total Mileage: 0.200 mi		1 of 1 TWN mileage: 0.0 to 0.2	ETE mileage: 0.0 to 0.2	