

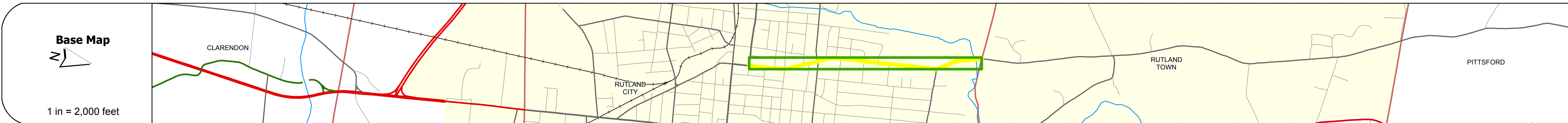
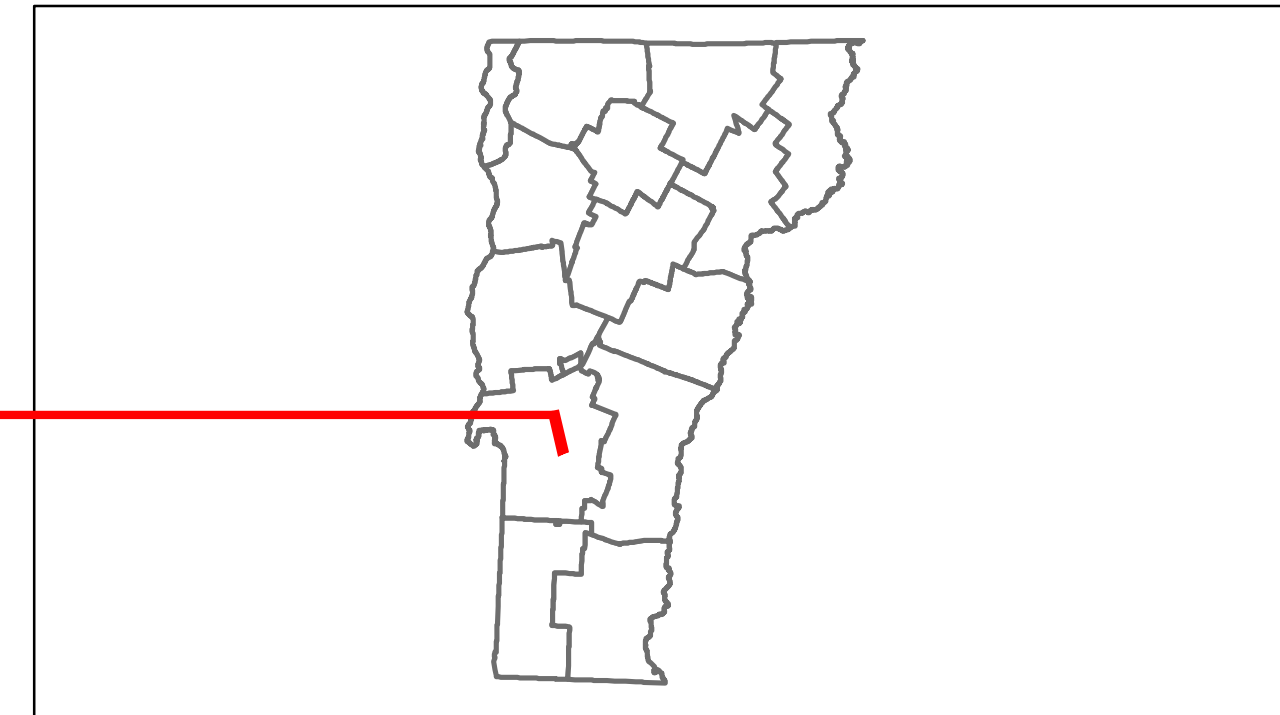


Route Log Progress Chart

DRAFT


Please Note: Errors and Omissions May Exist.
Contact the VTrans Mapping Unit with questions or concerns.

DISTRICT	TOWN	ROUTE
3	RUTLAND CITY	Urb-3022



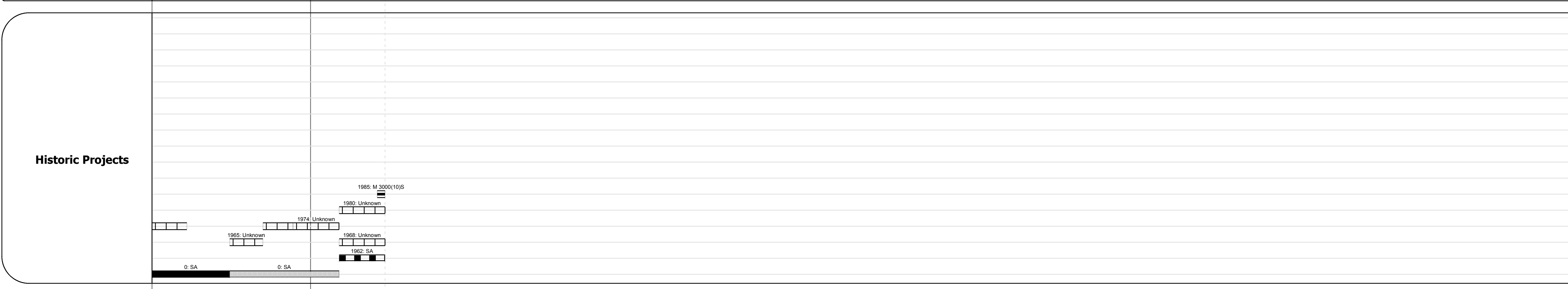
DESCRIPTION BLOCK

Bridge 25:
Stringer/multi-beam or girder - 1947
Structure No. 203022002511192
Length: 169'
Width: 26.8'
Weight Limit: 0
Facility Carried: CITY GROVE
Bridge Type: SSP ROLLED BEAM
Features Intersected: EAST CREEK
Maintenance/Ownership: City/Municipal



Curves	
---------------	--

Grades	
---------------	--





Maintenance Garage	(Not State Maintained)
---------------------------	------------------------

Traffic Counters	56R210, 56R220, 56R230, 56R437, 56R050
-------------------------	--

Functional Class	17
-------------------------	----

Speed Zone	
-------------------	--



Historic Projects Retreatment, Resurface, Unknown, Bituminous Mix, Skippy Mix, Bituminous Seal, Bituminous Concrete, Gravel, Surface Treated Gravel, Plant Mix, Reclaimed Base and Bituminous Concrete, Concrete	Functional Class 1, 2, 3, 4, 5, 6, 7, 8, 9, 10, 11, 12, 13, 14, 15, 16, 17, 18, 19	Curves curve left, curve right	Road Widths (ft)	AADT (count)	Mileage by Functional Class By Sheet 3022 17 - Urban - collector 1.470	Mileage by Town By Sheet RUTLAND CITY - S30221119 1.47 of 1.47	DISTRICT 3	TOWN RUTLAND CITY	Date: 04/01/14	ROUTE Urb-3022
					Crash Locations Fatal, Property Damage Only, Injury, Unknown Crash Type	Total Mileage: 1.470 mi				