


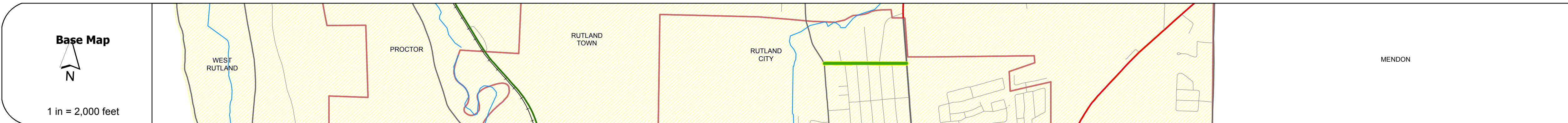
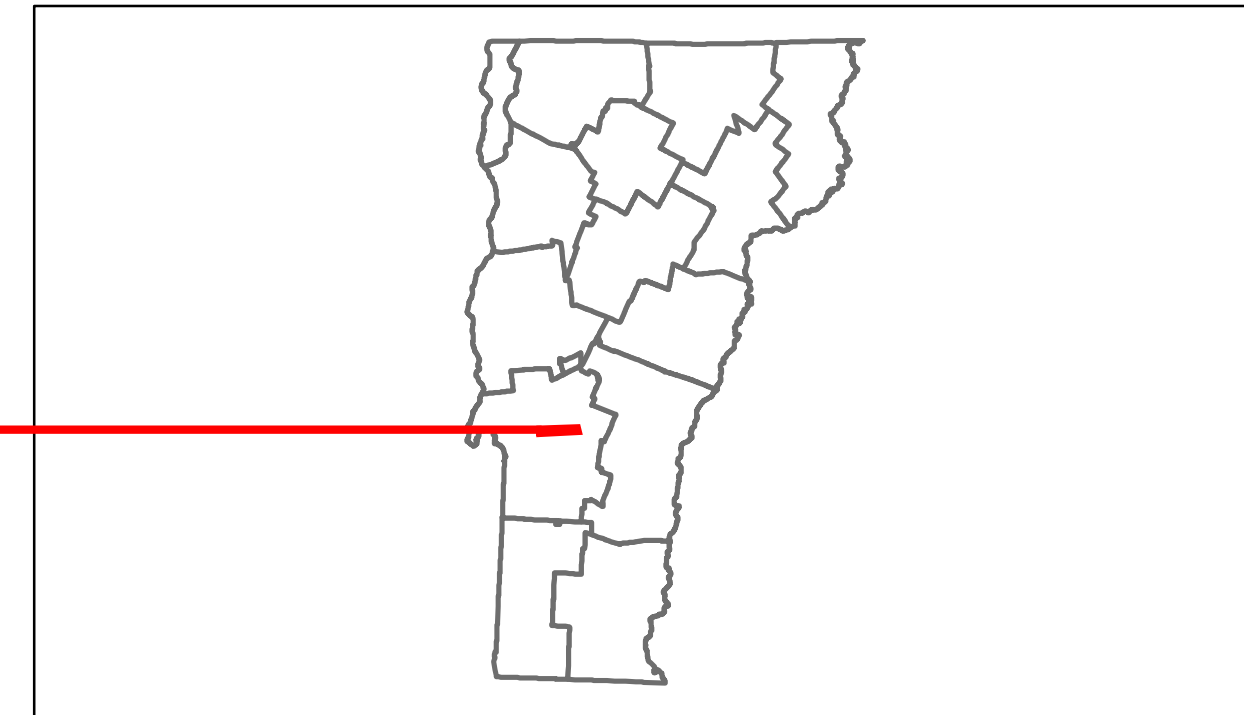


Route Log Progress Chart

DRAFT

Please Note: Errors and Omissions May Exist.
Contact the VTrans Mapping Unit with questions or concerns.

DISTRICT	TOWN	ROUTE
3	RUTLAND CITY	Urb-3016



Curves	
---------------	--

Grades	
---------------	--

Historic Projects	
--------------------------	--

Maintenance Garage	(Not State Maintained)
---------------------------	------------------------

Traffic Counters	SRR247, SRR456
-------------------------	----------------

Functional Class	16
-------------------------	----

Speed Zone	
-------------------	--

AADT Counts	2012: 1400 2011: 1400 2010: 1400 2009: 1400 2008: 1400
--------------------	--

Crash Locations	2012: [Fatal], [Property Damage Only], [Injury], [Unknown Crash Type] 2011: [Property Damage Only] 2010: [Property Damage Only] 2009: [Property Damage Only] 2008: [Property Damage Only]
------------------------	---

DESCRIPTION BLOCK

Historic Projects Retreatment, Resurface, Unknown, Bituminous Mix, Skippy Mix, Bituminous Seal, Concrete, Bituminous Concrete, Surface Treated Gravel, Plant Mix, Reclaimed Base and Bituminous Concrete	Functional Class Legend for Functional Classes 1-19 and Speed Zones 25-65.	Curves Legend for curve left and curve right.	Grades Legend for grade up and grade down.	Road Widths Legend for road width (ft).	Traffic Counters Legend for counter ID.	AADT Legend for AADT count.	Crash Locations Legend for Fatal, Property Damage Only, Injury, Unknown Crash Type.	Mileage by Functional Class By Sheet 3016 16 - Urban - Minor Arterial 0.530	Mileage by Town By Sheet RUTLAND CITY - S30161119 0.53 of 0.53	DISTRICT 3	TOWN RUTLAND CITY	Date: 04/01/14	ROUTE Urb-3016 ETE mileage: 0.0 to 0.53
								Total Mileage: 0.530 mi	Total Mileage: 0.53 mi	1 of 1 TWN mileage: 0.0 to 0.53			