


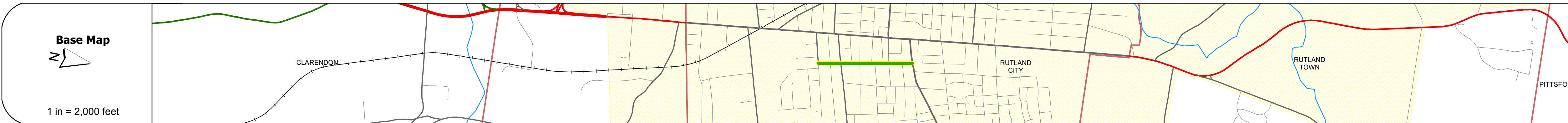
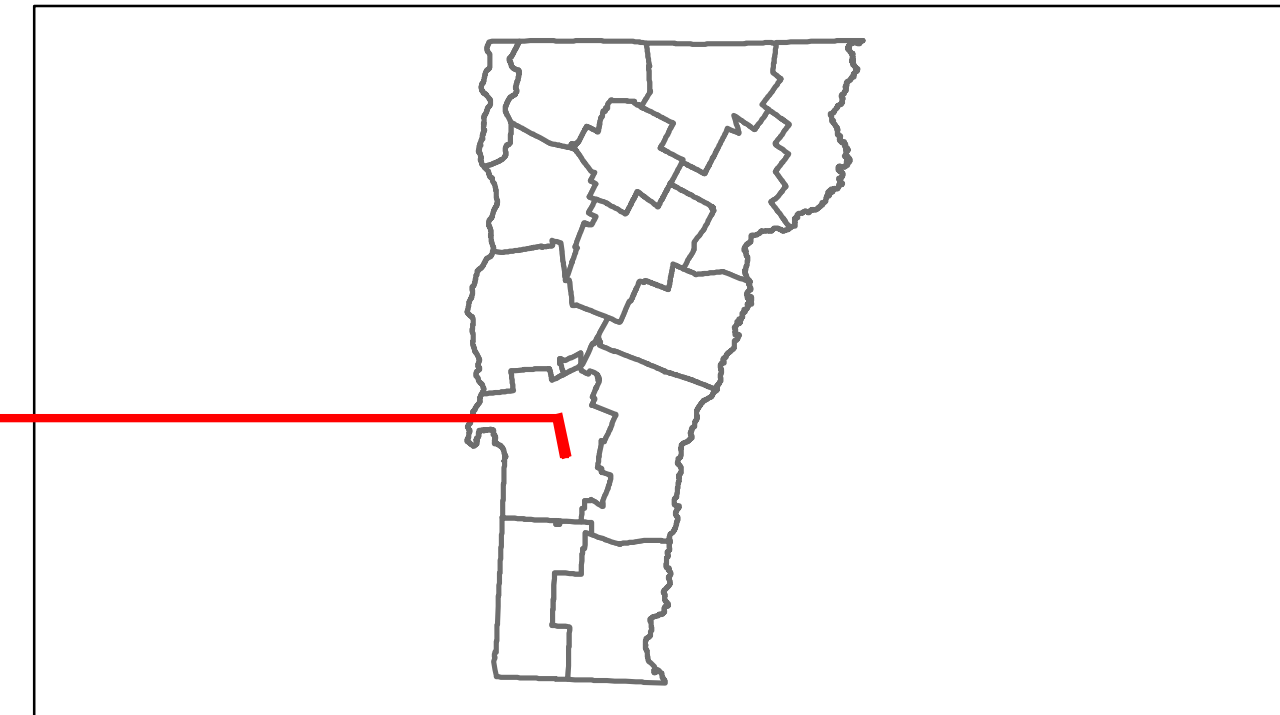


Route Log Progress Chart

DRAFT

Please Note: Errors and Omissions May Exist.
Contact the VTrans Mapping Unit with questions or concerns.

DISTRICT	TOWN	ROUTE
3	RUTLAND CITY	Urb-3010



Curves	
---------------	--

Grades	
---------------	--


Historic Projects	
--------------------------	--

Maintenance Garage	(Not State Maintained)
---------------------------	------------------------

Traffic Counters	SR8475, SR8476, SR8412
-------------------------	------------------------

Functional Class	17
-------------------------	----

Speed Zone	
-------------------	--



DESCRIPTION BLOCK	

Historic Projects Retreatment, Resurface, Unknown, Bituminous Mix, Skippy Mix, Bituminous Seal, Bituminous Concrete, Gravel, Surface Treated Gravel, Plant Mix, Reclaimed Base and Bituminous Concrete, Concrete	Functional Class 1, 2, 6, 7, 8, 11, 12, 14, 16, 17, 19	Curves curve left, curve right	Road Widths (ft)	AADT (count)	Mileage by Functional Class By Sheet 3010 17 - Urban - collector 0.610	Mileage by Town By Sheet RUTLAND CITY - S30101119 0.61 of 0.61	DISTRICT 3	TOWN RUTLAND CITY	Date: 04/01/14	ROUTE Urb-3010 ETE mileage: 0.0 to 0.61
Total Mileage: 0.610 mi						Total Mileage: 0.61 mi				