

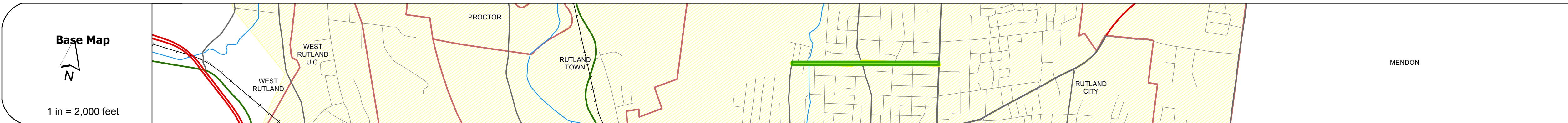
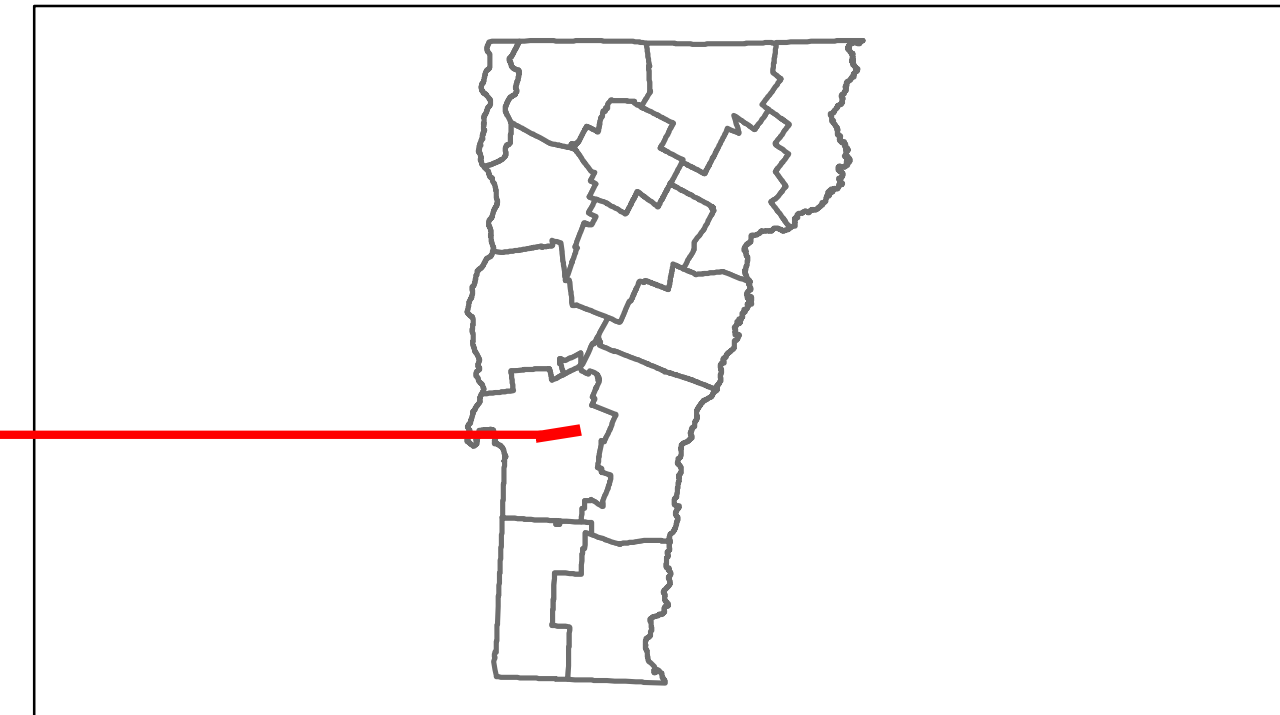


Route Log Progress Chart

DRAFT

Please Note: Errors and Omissions May Exist.
Contact the VTrans Mapping Unit with questions or concerns.

DISTRICT	TOWN	ROUTE
3	RUTLAND CITY	Urb-3006



Stick Diagram


- Town Boundary
- Village/UC Boundaries
- District Boundaries
- State/Town Highway Change
- Divided Highway Limits
- Ghost Section Boundary
- FAU Limits
- Streams
- Town Center
- Primary Structures
- Secondary Structures
- Stations (Feet)
- Railroad Crossings
- Divided State Highway
- State Highway
- Divided Class 1 Town Highway
- Class 1 Town Highway

Scale: 1in = 2000 FEET



DESCRIPTION BLOCK

Bridge 23:
 Stringer/multi-beam or girder - 1950
 Structure No. 203006002311192
 Length: 99'
 Width: 22.0'
 Weight Limit: 0
 Facility Carried: CITY CRESO
 Bridge Type: ROLLED BEAM
 Features Intersected: EAST CREEK
 Surface: Bituminous
 Maintenance/Ownership: City/Municipal




Curves

--

Grades

--





Maintenance Garage - - - - (Not State Maintained) - - - -



Functional Class - 17

Speed Zone



Historic Projects Retreatment, Resurface, Unknown, Bituminous Mix, Skippy Mix, Bituminous Seal, Bituminous Concrete, Gravel, Surface Treated Gravel, Plant Mix, Reclaimed Base and Bituminous Concrete, Concrete	Functional Class 1, 2, 6, 7, 8, 11, 12, 14, 16, 17, 19	Curves curve left, curve right	Road Widths (ft)	AADT (count)	Mileage by Functional Class By Sheet 3006 17 - Urban - collector 0.910	Mileage by Town By Sheet RUTLAND CITY - S30061119 0.91 of 0.91	DISTRICT 3	TOWN RUTLAND CITY	Date: 04/01/14	ROUTE Urb-3006
					Crash Locations Fatal, Injury, Property Damage Only, Unknown Crash Type	Traffic Counters (counter ID)				