


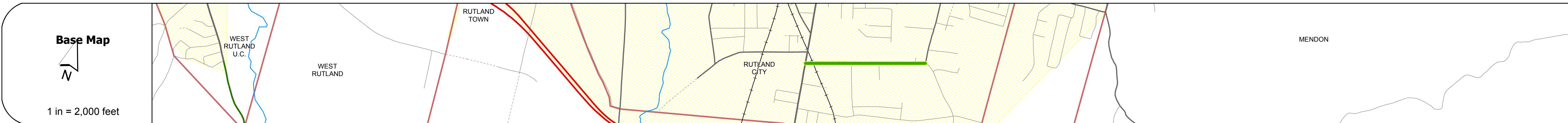
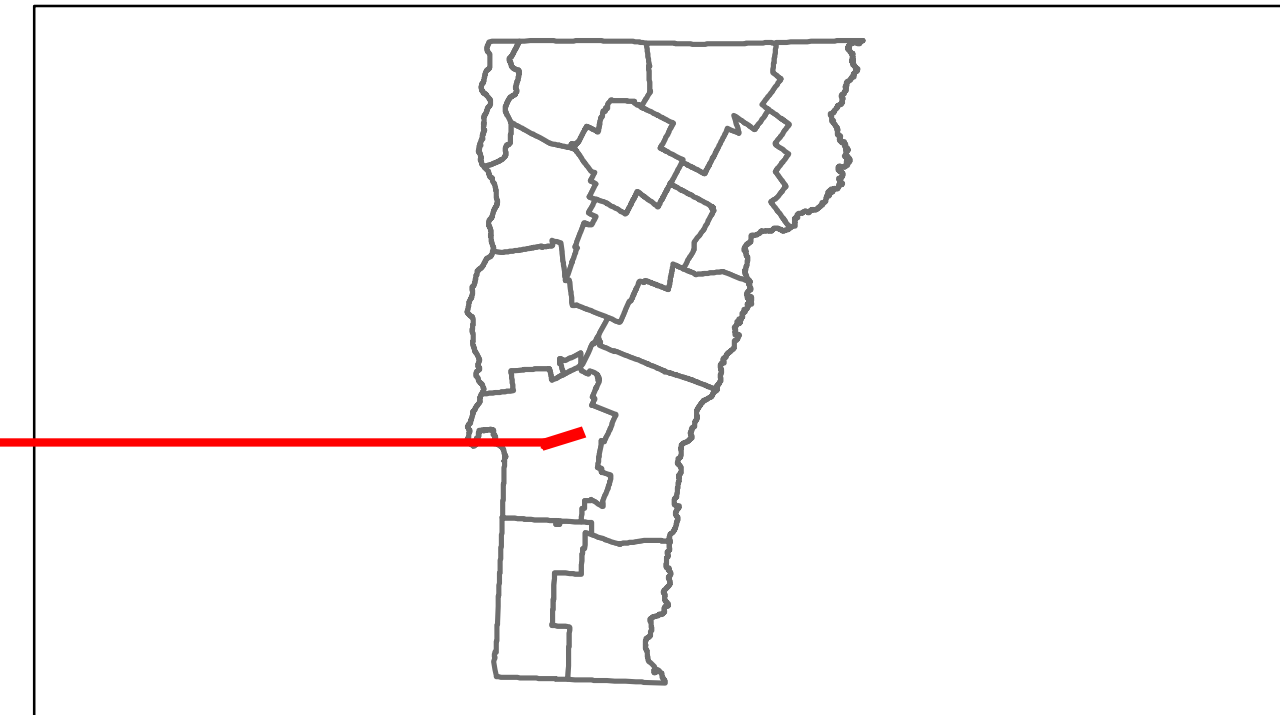


# Route Log Progress Chart

**DRAFT**

Please Note: Errors and Omissions May Exist.  
Contact the VTrans Mapping Unit with questions or concerns.

DISTRICT	TOWN	ROUTE
3	RUTLAND CITY	Urb-3002



<b>Curves</b>	
---------------	--

<b>Grades</b>	
---------------	--

<b>Historic Projects</b>	
--------------------------	--

<b>Maintenance Garage</b>	(Not State Maintained)
---------------------------	------------------------

<b>Traffic Counters</b>	56R239 56R073 56R238
-------------------------	----------------------

<b>Functional Class</b>	16
-------------------------	----

<b>Speed Zone</b>	
-------------------	--

<b>AADT Counts</b>	<table border="1"> <tr> <td>2012</td> <td>8500</td> <td>8900</td> </tr> <tr> <td>2011</td> <td>8600</td> <td>7000</td> </tr> <tr> <td>2010</td> <td>8600</td> <td>7000</td> </tr> <tr> <td>2009</td> <td>8600</td> <td>7000</td> </tr> <tr> <td>2008</td> <td>8600</td> <td>7200</td> </tr> </table>	2012	8500	8900	2011	8600	7000	2010	8600	7000	2009	8600	7000	2008	8600	7200
2012	8500	8900														
2011	8600	7000														
2010	8600	7000														
2009	8600	7000														
2008	8600	7200														

<b>Crash Locations</b>	<table border="1"> <tr> <td>2012</td> <td>□ □ □ □ □ □ □ □</td> </tr> <tr> <td>2011</td> <td>□ □ □ □ □ □ □ □</td> </tr> <tr> <td>2010</td> <td>□ □ □ □ □ □ □ □</td> </tr> <tr> <td>2009</td> <td>□ □ □ □ □ □ □ □</td> </tr> <tr> <td>2008</td> <td>□ □ □ □ □ □ □ □</td> </tr> </table>	2012	□ □ □ □ □ □ □ □	2011	□ □ □ □ □ □ □ □	2010	□ □ □ □ □ □ □ □	2009	□ □ □ □ □ □ □ □	2008	□ □ □ □ □ □ □ □
2012	□ □ □ □ □ □ □ □										
2011	□ □ □ □ □ □ □ □										
2010	□ □ □ □ □ □ □ □										
2009	□ □ □ □ □ □ □ □										
2008	□ □ □ □ □ □ □ □										

<b>DESCRIPTION BLOCK</b>
--------------------------

<b>Historic Projects</b> Retreatment, Resurface, Unknown, Bituminous Mix, Skippy Mix, Bituminous Seal, Bituminous Concrete, Gravel, Surface Treated Gravel, Plant Mix, Reclaimed Base and Bituminous Concrete, Concrete	<b>Functional Class</b> 1, 2, 6, 7, 8, 11, 12, 14, 17, 19	<b>Curves</b> curve left, curve right	<b>Road Widths</b> (ft)	<b>Traffic Counters</b> (counter ID)	<b>AADT</b> (count)	<b>Crash Locations</b> Fatal, Injury, Property Damage Only, Unknown Crash Type	<b>Mileage by Functional Class By Sheet</b> 3002 16 - Urban - Minor Arterial 0.770	<b>Mileage by Town By Sheet</b> RUTLAND CITY - S30021119 0.77 of 0.77	<b>DISTRICT</b> 3	<b>TOWN</b> RUTLAND CITY	<b>Date:</b> 04/01/14	<b>ROUTE</b> Urb-3002 ETE mileage: 0.0 to 0.77
							<b>Total Mileage:</b> 0.770 mi	<b>Total Mileage:</b> 0.77 mi	<b>1 of 1</b> TWN mileage: 0.0 to 0.77			