


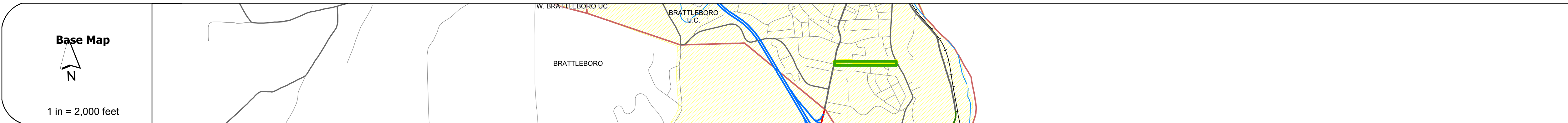
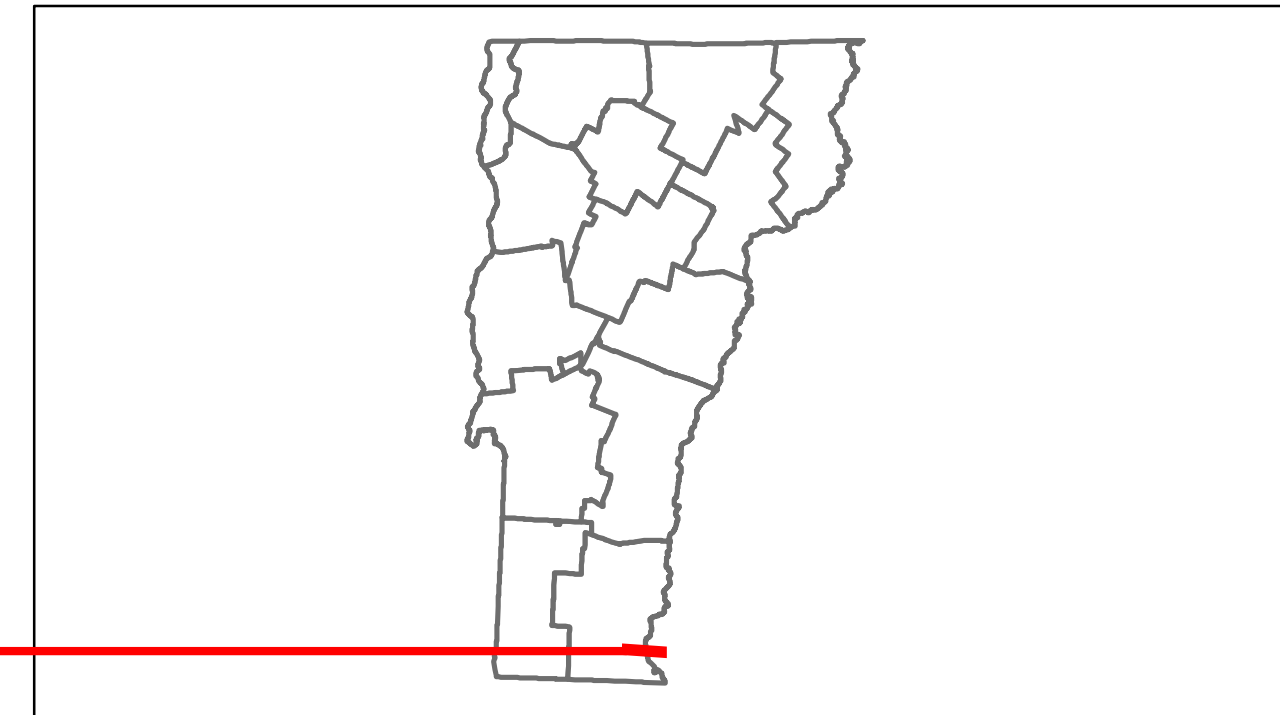


Route Log Progress Chart

DRAFT

Please Note: Errors and Omissions May Exist.
Contact the VTrans Mapping Unit with questions or concerns.

DISTRICT	TOWN	ROUTE
2	BRATTLEBORO	Min-2034



Curves	
---------------	--

Grades	
---------------	--

Historic Projects	
--------------------------	--

Maintenance Garage	(Not State Maintained)
---------------------------	------------------------

Traffic Counters	583220
-------------------------	--------

Functional Class	17
-------------------------	----

Speed Zone	
-------------------	--

AADT Counts	2012: 790 2011: 800 2010: 800 2009: 800 2008: 790
--------------------	---

Crash Locations	2012: <input type="checkbox"/> 2011: <input type="checkbox"/> 2010: <input type="checkbox"/> 2009: <input type="checkbox"/> 2008: <input type="checkbox"/>
------------------------	--

DESCRIPTION BLOCK

Historic Projects Retreatment, Resurface, Unknown, Bituminous Mix, Skippy Mix, Bituminous Seal, Bituminous Concrete, Surface, Surface Treated Gravel, Plant Mix, Reclaimed Base and Bituminous Concrete, Concrete	Functional Class 1, 2, 6, 7, 8, 11, 12, 14, 16, 17, 19	Curves curve left, curve right	Road Widths (ft)	AADT (count)	Mileage by Functional Class By Sheet 2034 17 - Urban - collector 0.380	Mileage by Town By Sheet BRATTLEBORO - S20341302 0.38 of 0.38	DISTRICT 2	TOWN BRATTLEBORO	Date: 04/01/14	ROUTE Min-2034
Crash Locations Fatal, Injury, Property Damage Only, Unknown Crash Type						Total Mileage: 0.380 mi		1 of 1 TWN mileage: 0.0 to 0.38		ETE mileage: 0.0 to 0.38