


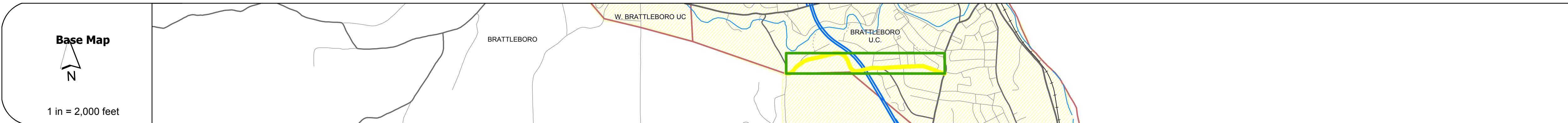
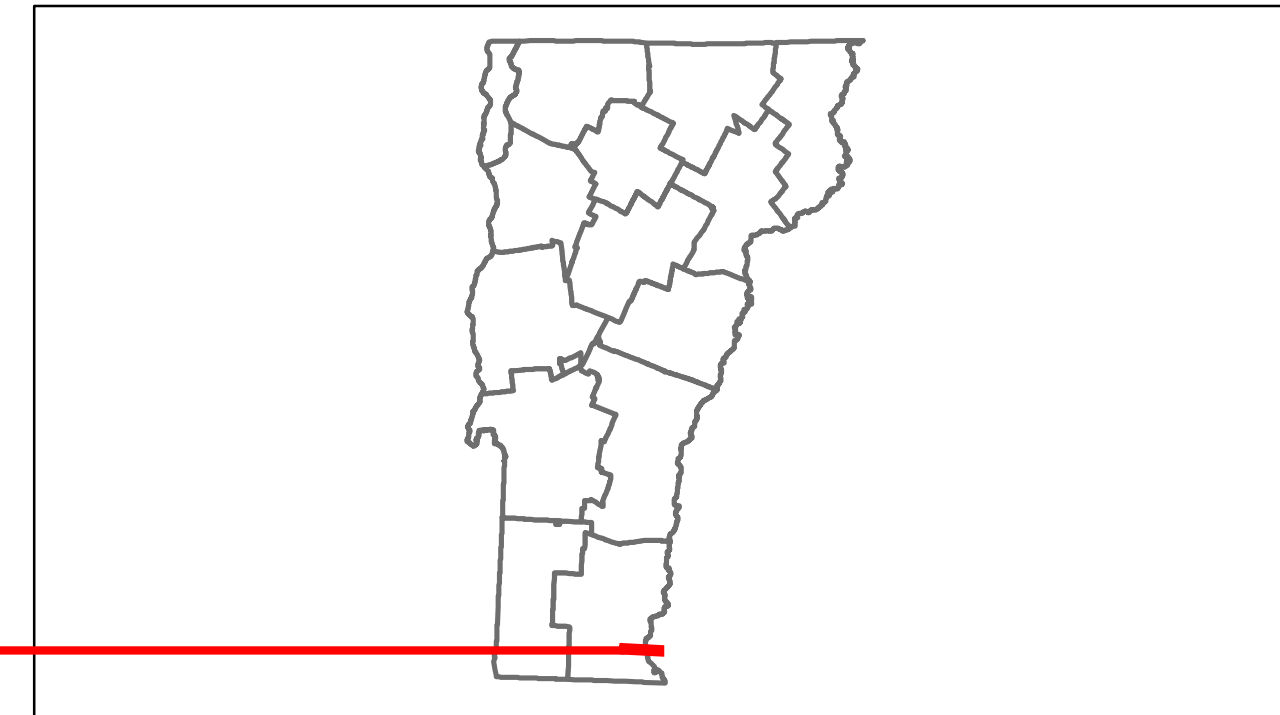


Route Log Progress Chart

DRAFT

Please Note: Errors and Omissions May Exist.
Contact the VTrans Mapping Unit with questions or concerns.

DISTRICT	TOWN	ROUTE
2	BRATTLEBORO	Min-2030



Curves	
---------------	--

Grades	
---------------	--

Historic Projects	
--------------------------	--

Maintenance Garage	(Not State Maintained)
---------------------------	------------------------

Traffic Counters	SEX041, SEX219, SEX29K
-------------------------	------------------------

Functional Class	17
-------------------------	----

Speed Zone	
-------------------	--

AADT Counts	2012: 2400, 2011: 2400, 2010: 2400, 2009: 2400, 2008: 2300
--------------------	--

Crash Locations	2012, 2011, 2010, 2009, 2008
------------------------	------------------------------

DESCRIPTION BLOCK

Bridge 1A:
Stringer/multi-beam or girder - 1960
Structure No. 200091005S13022
Length: 142'
Height: 0.0'
Under Clearance: 14.92'
Weight Limit: 0
Facility Carried: 1 00091 ML
Bridge Type: 3 SPAN ROLLED BEAM
Features Intersected: 1 91 SB OVER MAPLE ST.

Bridge 1B:
Stringer/multi-beam or girder - 1960
Structure No. 200091005N13022
Length: 142'
Height: 17.83'
Weight Limit: 0
Facility Carried: 1 00091 ML
Bridge Type: 3 SPAN ROLLED BEAM
Features Intersected: 1 91 NB OVER MAPLE ST.

Historic Projects Retreatment, Resurface, Unknown, Bituminous Mix, Skippy Mix, Bituminous Seal, Bituminous Concrete, Surface Treated Gravel, Plant Mix, Reclaimed Base and Bituminous Concrete, Concrete	Functional Class 1, 2, 3, 4, 5, 6, 7, 8, 9, 10, 11, 12, 13, 14, 15, 16, 17, 18, 19	Curves curve left, curve right	Road Widths (ft)	AADT (count)	Mileage by Functional Class By Sheet 2030 17 - Urban - collector 1.110	Mileage by Town By Sheet BRATTLEBORO - S20301302 1.11 of 1.11	DISTRICT 2	TOWN BRATTLEBORO	Date: 04/01/14	ROUTE Min-2030
Crash Locations Fatal, Injury, Property Damage Only, Unknown Crash Type						Total Mileage: 1.110 mi		1 of 1 TWN mileage: 0.0 to 1.11		ETE mileage: 0.0 to 1.11