

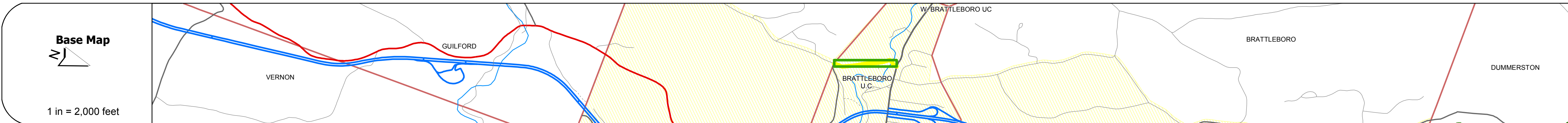
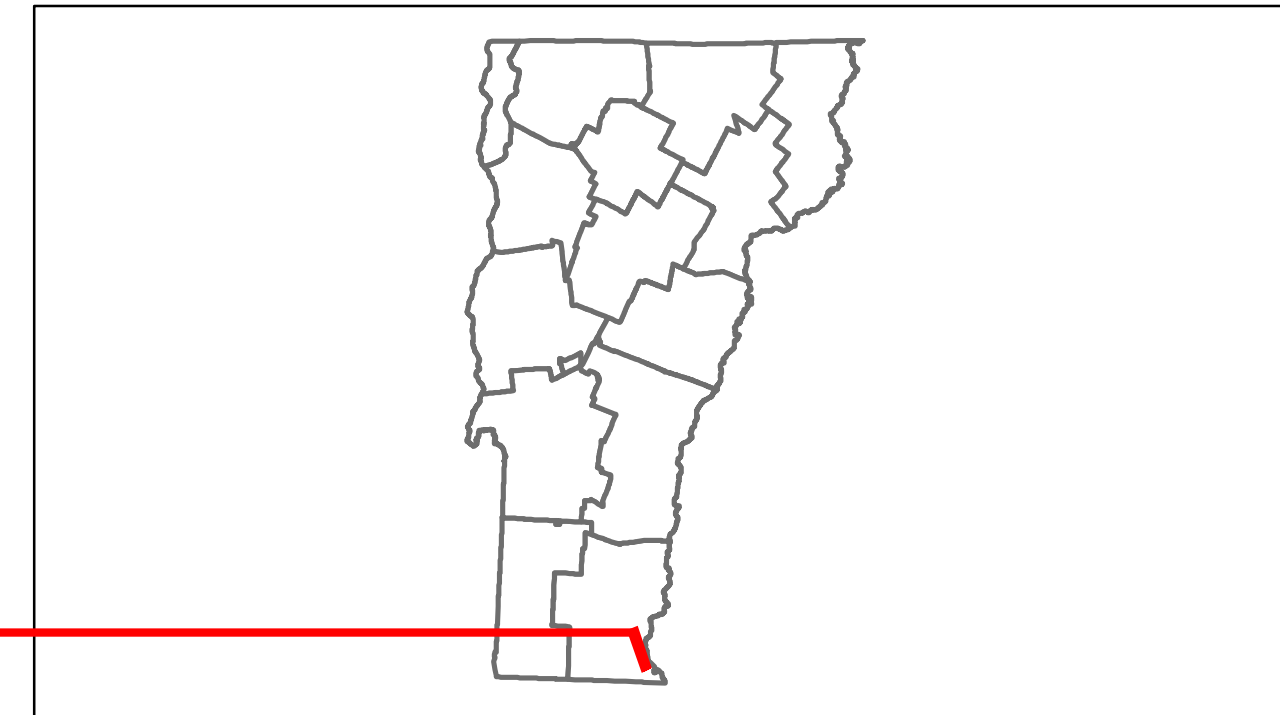


Route Log Progress Chart

DRAFT


Please Note: Errors and Omissions May Exist.
Contact the VTrans Mapping Unit with questions or concerns.

DISTRICT	TOWN	ROUTE
2	BRATTLEBORO	Min-2028



DESCRIPTION BLOCK

Bridge 30:
 Stringer/multi-beam or girder - 2010
 Structure No. 202028003013022
 Length: 92'
 Width: 25.6'
 Weight Limit: 0
 Facility Carried: CITY GUILF
 Bridge Type: WELDED PLATE GIRDER
 Features Intersected: WHETSTONE BROOK
 Surface: Bituminous
 Maintenance/Ownership: City/Municipal



Curves	
---------------	--

Grades	
---------------	--



Historic Projects	
--------------------------	--

Maintenance Garage	(Not State Maintained)
---------------------------	------------------------

Traffic Counters	96336
-------------------------	-------

Functional Class	17
-------------------------	----

Speed Zone	
-------------------	--



Historic Projects Retreatment, Resurface, Unknown, Bituminous Mix, Skippy Mix, Bituminous Seal, Bituminous Concrete, Surface Treated Gravel, Plant Mix, Reclaimed Base and Bituminous Concrete, Concrete	Functional Class 1, 2, 6, 7, 8, 11, 12, 14, 16, 17, 19	Curves curve left, curve right	Road Widths (ft)	AADT (count)	Mileage by Functional Class By Sheet 2028 17 - Urban - collector 0.480	Mileage by Town By Sheet BRATTLEBORO - S20281302 0.47 of 0.47	DISTRICT 2	TOWN BRATTLEBORO	Date: 04/01/14	ROUTE Min-2028
					Crash Locations Fatal, Injury, Property Damage Only, Unknown Crash Type	Speed Zones 25, 30, 35, 40, 45, 50, 55, 60, 65				