


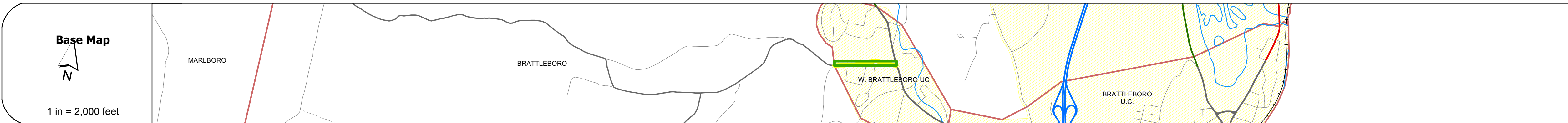
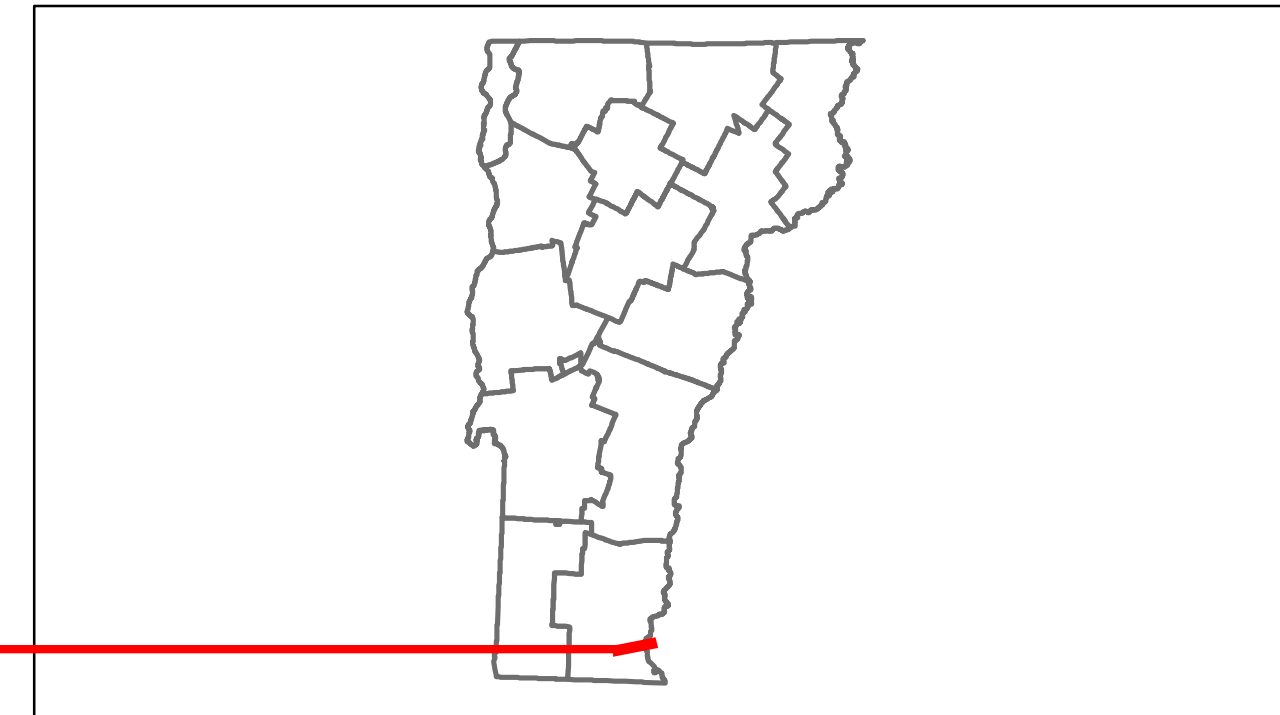


# Route Log Progress Chart

**DRAFT**

Please Note: Errors and Omissions May Exist.  
Contact the VTrans Mapping Unit with questions or concerns.

DISTRICT	TOWN	ROUTE
2	BRATTLEBORO	Min-2026



Curves	
--------	--

Grades	
--------	--

Historic Projects	
-------------------	--

Maintenance Garage	(Not State Maintained)
--------------------	------------------------

Traffic Counters	56237
------------------	-------

Functional Class	17
------------------	----

Speed Zone	
------------	--

AADT Counts	2012: 2200 2011: 2200 2010: 2200 2009: 2200 2008: 2200
-------------	--

Crash Locations	2012: <input type="checkbox"/> 2011: <input type="checkbox"/> 2010: <input type="checkbox"/> 2009: <input type="checkbox"/> 2008: <input type="checkbox"/>
-----------------	--

## DESCRIPTION BLOCK

<b>Historic Projects</b> Retreatment, Resurface, Unknown, Bituminous Mix, Skippy Mix, Bituminous Seal, Bituminous Concrete, Surface Treated Gravel, Plant Mix, Reclaimed Base and Bituminous Concrete, Concrete	<b>Functional Class</b> 1, 2, 6, 7, 8, 11, 12, 14, 16, 17, 19	<b>Curves</b> curve left, curve right	<b>Road Widths</b> (ft)	<b>AADT</b> (count)	<b>Mileage by Functional Class By Sheet</b> 2026 17 - Urban - collector 0.400	<b>Mileage by Town By Sheet</b> BRATTLEBORO - S20261302 0.4 of 0.4	<b>DISTRICT</b> 2	<b>TOWN</b> BRATTLEBORO	<b>Date:</b> 04/01/14	<b>ROUTE</b> Min-2026 ETE mileage: 0.0 to 0.4
<b>Speed Zones</b> 25, 30, 35, 40, 45, 50, 55, 60, 65						<b>Crash Locations</b> Fatal, Injury, Property Damage Only, Unknown Crash Type		<b>1 of 1</b> TWN mileage: 0.0 to 0.4		<b>Total Mileage:</b> 0.400 mi