


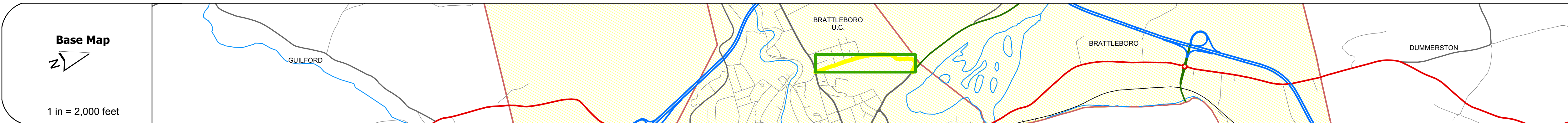
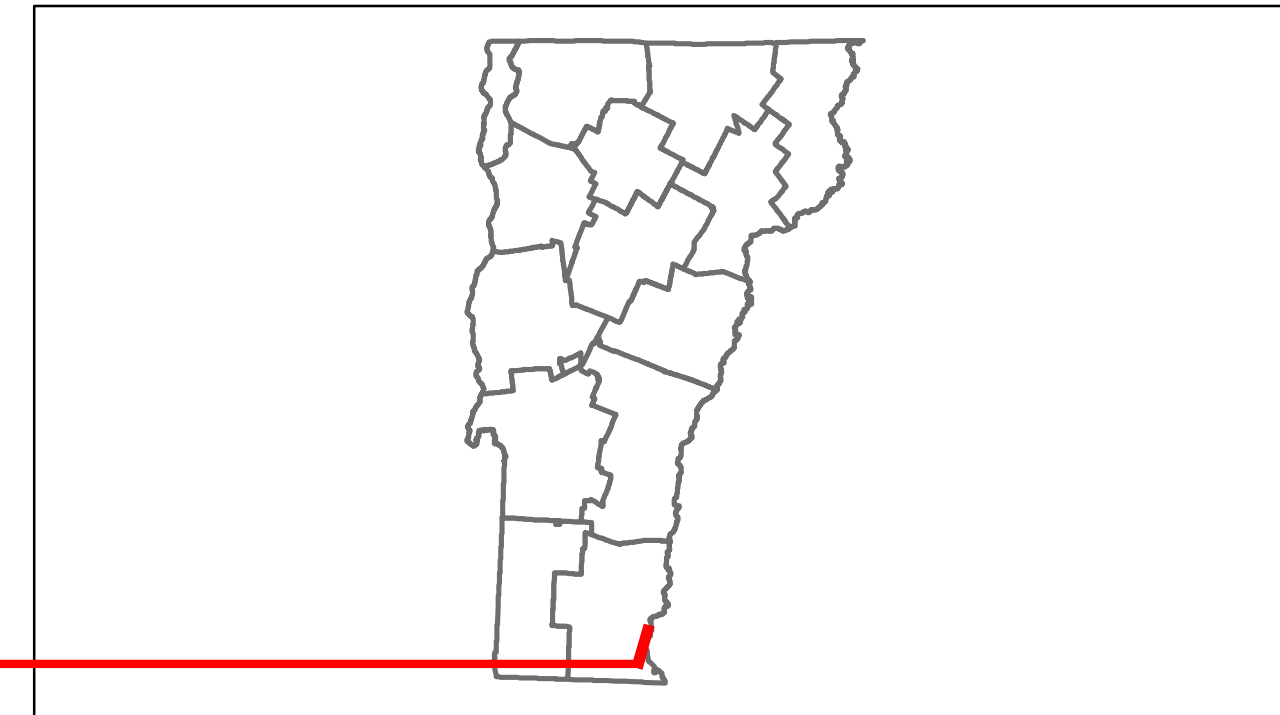


Route Log Progress Chart

DRAFT

Please Note: Errors and Omissions May Exist.
Contact the VTrans Mapping Unit with questions or concerns.

DISTRICT	TOWN	ROUTE
2	BRATTLEBORO	Min-2006



Curves	
---------------	--

Grades	
---------------	--

Historic Projects	
--------------------------	--

Maintenance Garage	--- (Not State Maintained) ---
---------------------------	--------------------------------

Traffic Counters	56K211 56X051
-------------------------	---------------

Functional Class	17
-------------------------	----

Speed Zone	
-------------------	--

AADT Counts	<table border="1"> <tr><td>2012</td><td>1600</td><td>1800</td></tr> <tr><td>2011</td><td>1600</td><td>1800</td></tr> <tr><td>2010</td><td>1600</td><td>1800</td></tr> <tr><td>2009</td><td>1600</td><td>1800</td></tr> <tr><td>2008</td><td>1800</td><td>2000</td></tr> </table>	2012	1600	1800	2011	1600	1800	2010	1600	1800	2009	1600	1800	2008	1800	2000
2012	1600	1800														
2011	1600	1800														
2010	1600	1800														
2009	1600	1800														
2008	1800	2000														

Crash Locations	<table border="1"> <tr><td>2012</td><td></td><td></td><td></td></tr> <tr><td>2011</td><td></td><td></td><td></td></tr> <tr><td>2010</td><td></td><td></td><td></td></tr> <tr><td>2009</td><td></td><td></td><td></td></tr> <tr><td>2008</td><td></td><td></td><td></td></tr> </table>	2012				2011				2010				2009				2008			
2012																					
2011																					
2010																					
2009																					
2008																					

DESCRIPTION BLOCK

<table border="1"> <tr> <th>Historic Projects</th> <th>Functional Class</th> <th>Curves</th> <th>Road Widths</th> <th>AADT</th> </tr> <tr> <td>Retreatment, Resurface, Unknown, Bituminous Mix, Skippy Mix, Bituminous Seal</td> <td>1, 2, 6, 11, 12, 14, 16, 17, 19</td> <td>curve left, curve right</td> <td>(ft)</td> <td>(count)</td> </tr> </table>	Historic Projects	Functional Class	Curves	Road Widths	AADT	Retreatment, Resurface, Unknown, Bituminous Mix, Skippy Mix, Bituminous Seal	1, 2, 6, 11, 12, 14, 16, 17, 19	curve left, curve right	(ft)	(count)	<table border="1"> <tr> <th>Mileage by Functional Class By Sheet</th> <th>Mileage by Town By Sheet</th> </tr> <tr> <td>2006 17 - Urban - collector 0.750</td> <td>BRATTLEBORO - S20061302 0.75 of 0.75</td> </tr> <tr> <td>Total Mileage: 0.750 mi</td> <td>Total Mileage: 0.75 mi</td> </tr> </table>	Mileage by Functional Class By Sheet	Mileage by Town By Sheet	2006 17 - Urban - collector 0.750	BRATTLEBORO - S20061302 0.75 of 0.75	Total Mileage: 0.750 mi	Total Mileage: 0.75 mi	<table border="1"> <tr> <th>DISTRICT</th> <th>TOWN</th> <th>Date: 04/01/14</th> <th>ROUTE</th> </tr> <tr> <td>2</td> <td>BRATTLEBORO</td> <td>1 of 1 TWN mileage: 0.0 to 0.75</td> <td>Min-2006 ETE mileage: 0.0 to 0.75</td> </tr> </table>	DISTRICT	TOWN	Date: 04/01/14	ROUTE	2	BRATTLEBORO	1 of 1 TWN mileage: 0.0 to 0.75	Min-2006 ETE mileage: 0.0 to 0.75
Historic Projects	Functional Class	Curves	Road Widths	AADT																						
Retreatment, Resurface, Unknown, Bituminous Mix, Skippy Mix, Bituminous Seal	1, 2, 6, 11, 12, 14, 16, 17, 19	curve left, curve right	(ft)	(count)																						
Mileage by Functional Class By Sheet	Mileage by Town By Sheet																									
2006 17 - Urban - collector 0.750	BRATTLEBORO - S20061302 0.75 of 0.75																									
Total Mileage: 0.750 mi	Total Mileage: 0.75 mi																									
DISTRICT	TOWN	Date: 04/01/14	ROUTE																							
2	BRATTLEBORO	1 of 1 TWN mileage: 0.0 to 0.75	Min-2006 ETE mileage: 0.0 to 0.75																							