


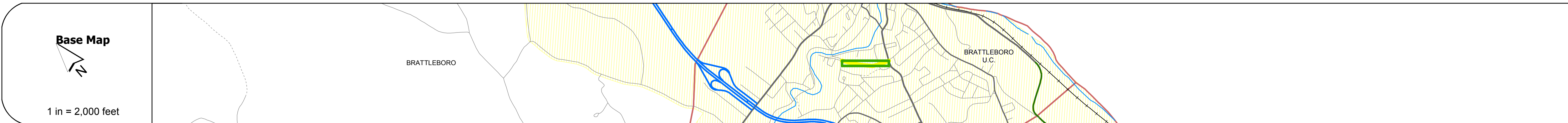
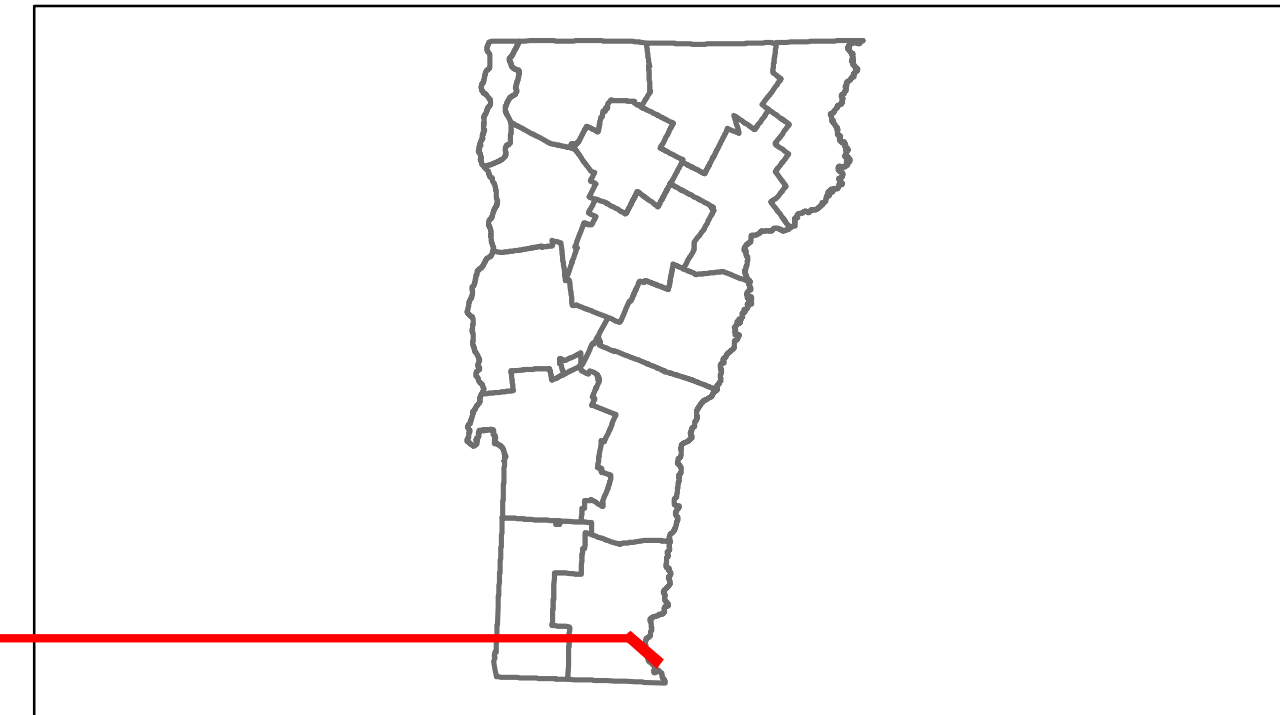


# Route Log Progress Chart

**DRAFT**

Please Note: Errors and Omissions May Exist.  
Contact the VTrans Mapping Unit with questions or concerns.

|          |             |          |
|----------|-------------|----------|
| DISTRICT | TOWN        | ROUTE    |
| 2        | BRATTLEBORO | Min-2002 |



|               |  |
|---------------|--|
| <b>Curves</b> |  |
|---------------|--|

|               |  |
|---------------|--|
| <b>Grades</b> |  |
|---------------|--|

|                          |  |
|--------------------------|--|
| <b>Historic Projects</b> |  |
|--------------------------|--|

|                           |  |
|---------------------------|--|
| <b>Maintenance Garage</b> |  |
|---------------------------|--|

|                         |  |
|-------------------------|--|
| <b>Traffic Counters</b> |  |
|-------------------------|--|

|                         |  |
|-------------------------|--|
| <b>Functional Class</b> |  |
|-------------------------|--|

|                   |  |
|-------------------|--|
| <b>Speed Zone</b> |  |
|-------------------|--|

|                    |  |
|--------------------|--|
| <b>AADT Counts</b> |  |
|--------------------|--|

|                        |  |
|------------------------|--|
| <b>Crash Locations</b> |  |
|------------------------|--|

## DESCRIPTION BLOCK

|  |   |   |  |   |  |   |                      |                            |   |   |
|--|---|---|--|---|--|---|----------------------|----------------------------|---|---|
| <b>Historic Projects</b><br>Retreatment, Resurface, Unknown, Bituminous Mix, Skippy Mix, Bituminous Seal, Bituminous Concrete, Concrete, Gravel, Surface Treated Gravel, Plant Mix, Reclaimed Base and Bituminous Concrete | <b>Functional Class</b><br>Legend for Functional Class 1-19 and Speed Zones 25-65 | <b>Curves</b><br>Legend for curve left/right and Grades (grade up/down) | <b>Road Widths</b><br>Legend for Traffic Counters (counter ID) | <b>AADT</b><br>Legend for Crash Locations (Fatal, Injury, Property Damage Only, Unknown Crash Type) | <b>Mileage by Functional Class By Sheet</b><br>2002 17 - Urban - collector 0.300<br><b>Total Mileage: 0.300 mi</b> | <b>Mileage by Town By Sheet</b><br>BRATTLEBORO - S20021302 0.3 of 0.3<br><b>Total Mileage: 0.3 mi</b> | <b>DISTRICT</b><br>2 | <b>TOWN</b><br>BRATTLEBORO | <b>Date:</b> 04/01/14<br><b>1 of 1</b><br>TWN mileage: 0.0 to 0.3 | <b>ROUTE</b><br>Min-2002<br>ETE mileage: 0.0 to 0.3 |
|--|---|---|--|---|--|---|----------------------|----------------------------|---|---|