


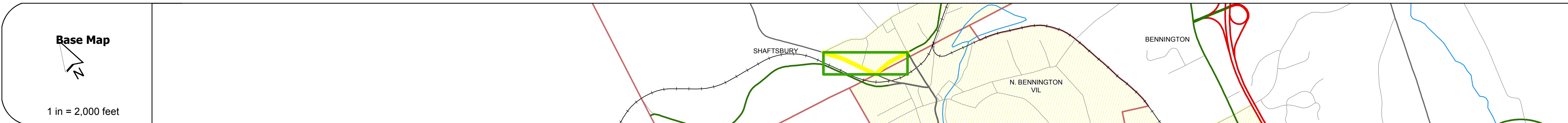
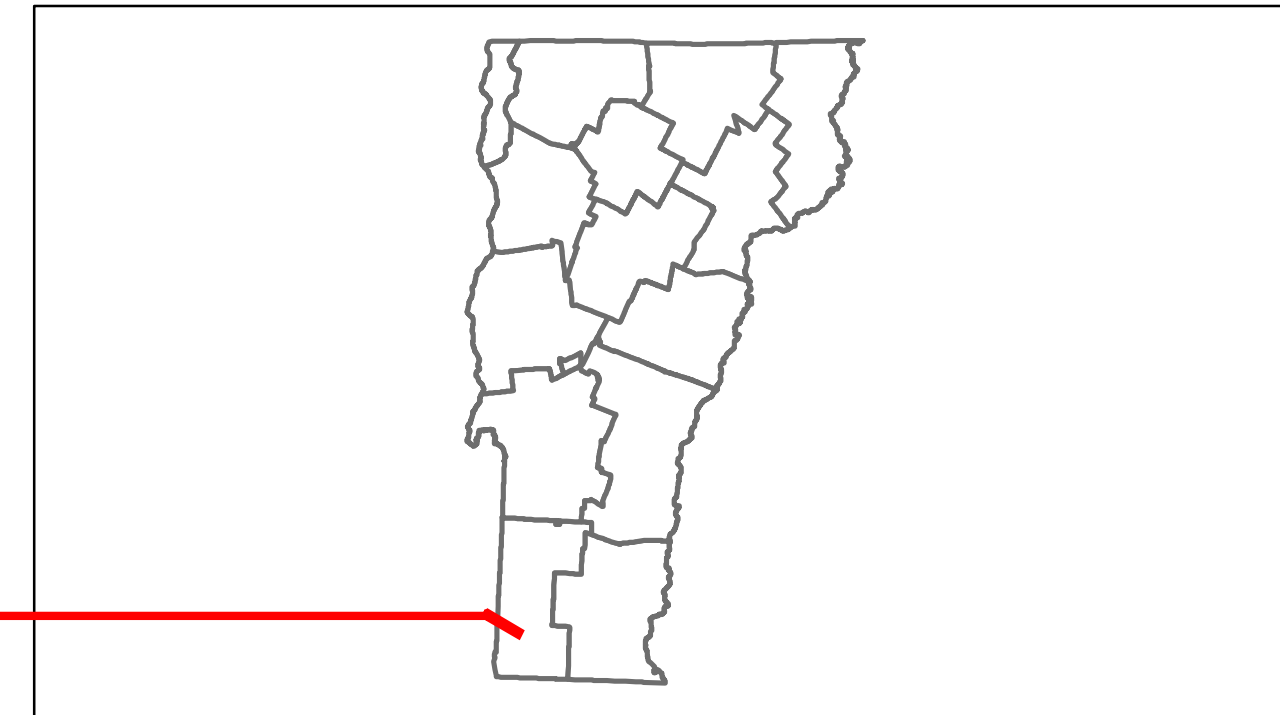


Route Log Progress Chart

DRAFT

Please Note: Errors and Omissions May Exist.
Contact the VTrans Mapping Unit with questions or concerns.

DISTRICT	TOWN	ROUTE
1	SHAFTSBURY	Min-1608



Curves	
---------------	--

Grades	
---------------	--


Historic Projects	
--------------------------	--

Maintenance Garage	-- (Not State Maintained) --
---------------------------	------------------------------

Traffic Counters	988342
-------------------------	--------

Functional Class	17
-------------------------	----

Speed Zone	
-------------------	--



DESCRIPTION BLOCK

Historic Projects Retreatment, Resurface, Unknown, Bituminous Mix, Skippy Mix, Bituminous Seal, Bituminous Concrete, Gravel, Surface Treated Gravel, Plant Mix, Reclaimed Base and Bituminous Concrete, Concrete	Functional Class Legend for classes 1-19	Curves Legend for curve left and right	Grades Legend for grade up and down	Road Widths Legend for traffic counters	AADT Legend for crash locations	Mileage by Functional Class By Sheet 1608 17 - Urban - collector 0.620 Total Mileage: 0.620 mi	Mileage by Town By Sheet SHAFTSBURY - S16080213 0.62 of 0.62 Total Mileage: 0.62 mi	DISTRICT 1	TOWN SHAFTSBURY	Date: 04/01/14 1 of 1 TWN mileage: 0.0 to 0.62	ROUTE Min-1608 ETE mileage: 0.0 to 0.62
--	--	--	---	---	---	--	---	----------------------	---------------------------	--	--