





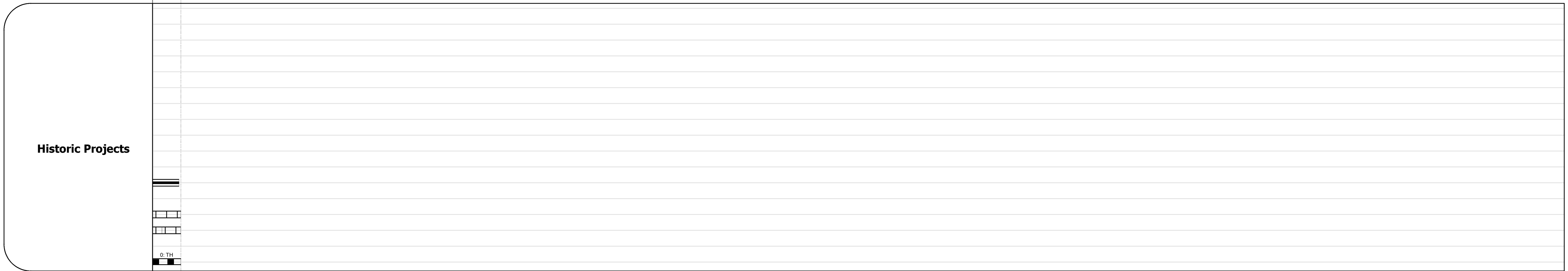



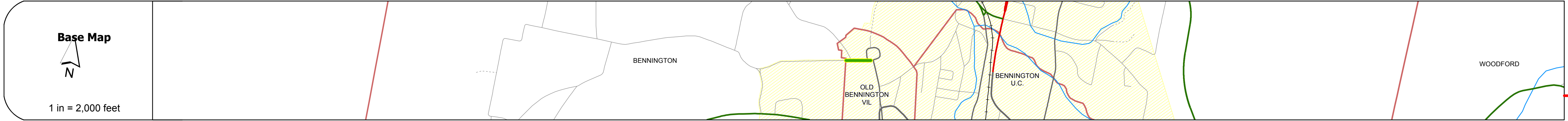
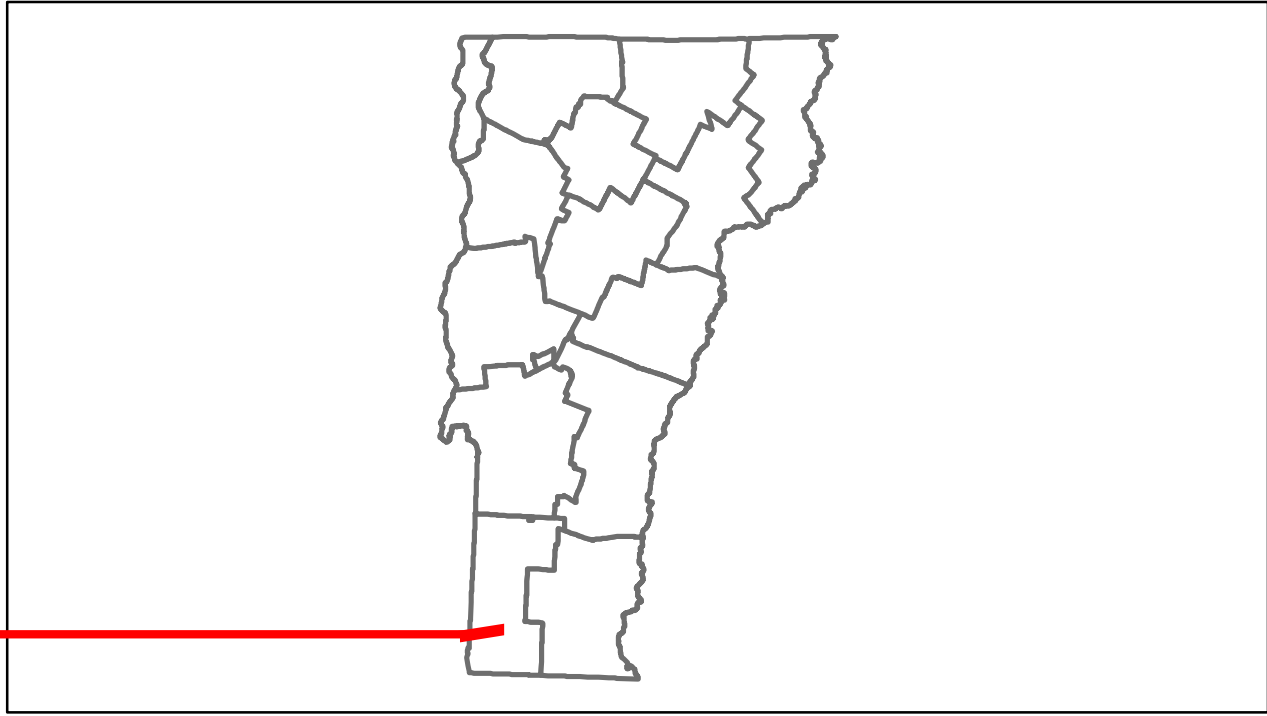


Route Log Progress Chart

DRAFT

Please Note: Errors and Omissions May Exist. Contact the VTrans Mapping Unit with questions or concerns.

DISTRICT	TOWN	ROUTE
1	BENNINGTON	Min-1408



DESCRIPTION BLOCK

<p>Historic Projects</p> <ul style="list-style-type: none"> Retreatment Resurface Unknown Bituminous Mix Skimny Mix Bituminous Seal Gravel Surface Treated Gravel Plant Mix Reclaimed Base and Bituminous Concrete Concrete 	<p>Functional Class</p> <ul style="list-style-type: none"> 1 2 6 7 8 11 12 14 16 17 19 <p>Speed Zones</p> <p>25 30 35 40 45 50 55 60 65</p>	<p>Curves</p> <ul style="list-style-type: none"> curve left curve right 	<p>Road Widths</p> <p>(ft)</p>	<p>Traffic Counters</p> <p>(counter ID)</p>	<p>AADT</p> <p>(count)</p>	<p>Crash Locations</p> <ul style="list-style-type: none"> Fatal Injury Property Damage Only Unknown Crash Type 	<p>Mileage by Functional Class By Sheet</p> <p>1408 17 - Urban - collector 0.180</p> <p>Total Mileage: 0.180 mi</p>		<p>Mileage by Town By Sheet</p> <p>BENNINGTON - S14080202 0.18 of 0.18</p> <p>Total Mileage: 0.18 mi</p>		<p>DISTRICT</p> <p>1</p>	<p>TOWN</p> <p>BENNINGTON</p>	<p>Date: 04/01/14</p>	<p>ROUTE</p> <p>Min-1408</p>
							<p>1 of 1</p> <p>TWN mileage: 0.0 to 0.18</p>		<p>ETE mileage: 0.0 to 0.18</p>					