

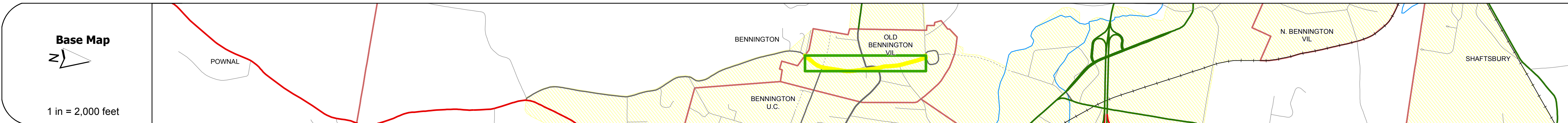
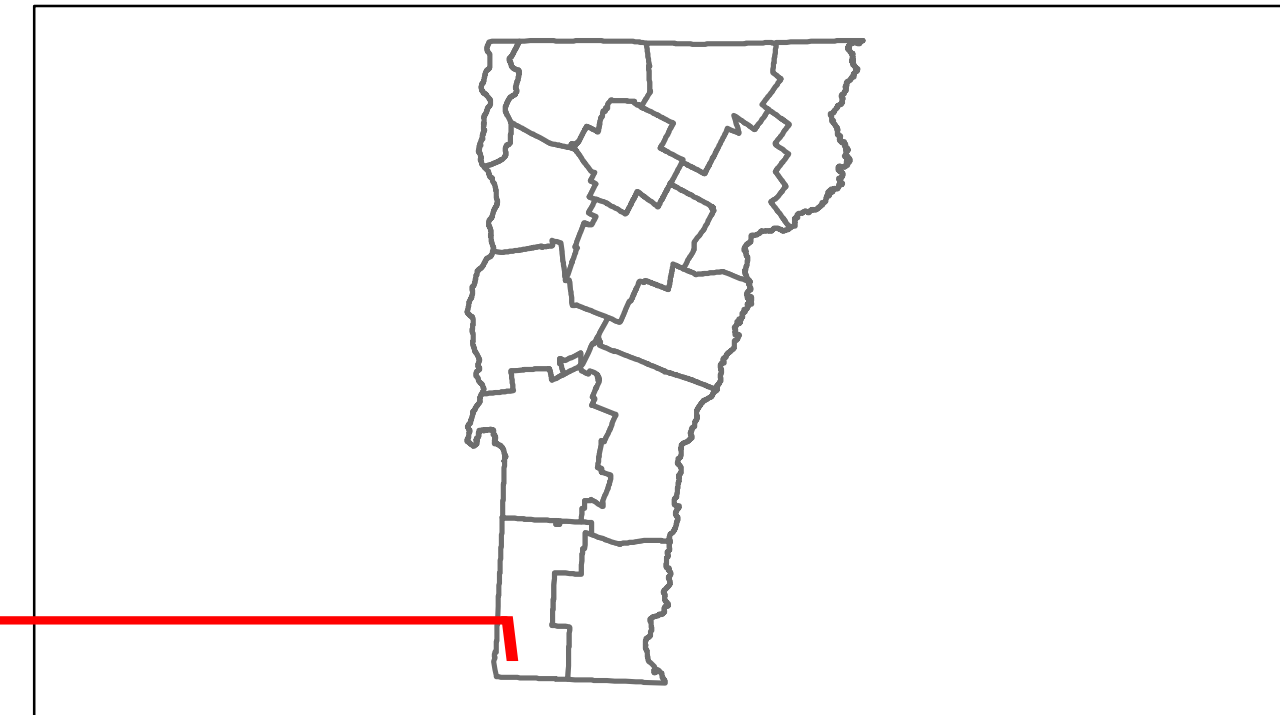


# Route Log Progress Chart


**DRAFT**

Please Note: Errors and Omissions May Exist.  
Contact the VTrans Mapping Unit with questions or concerns.

DISTRICT	TOWN	ROUTE
1	BENNINGTON	Min-1406

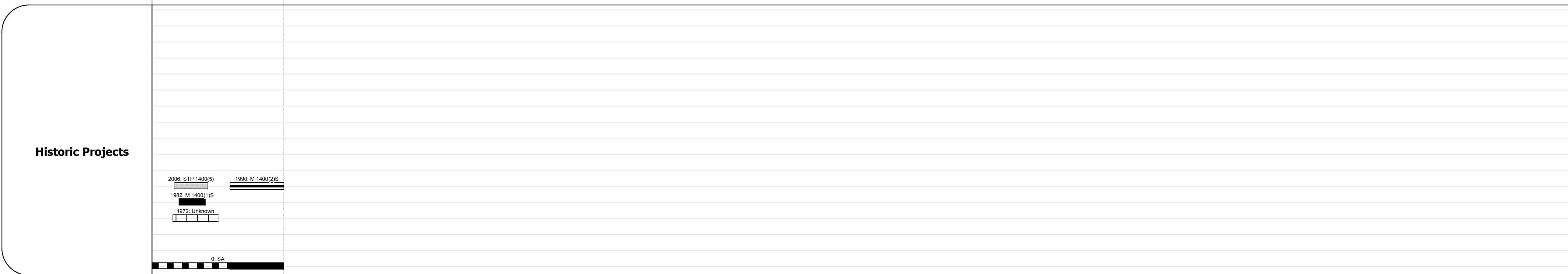


## DESCRIPTION BLOCK



<b>Curves</b>	
---------------	--

<b>Grades</b>	
---------------	--



<b>Maintenance Garage</b>	(Not State Maintained)
---------------------------	------------------------

<b>Traffic Counters</b>	588243, 588196, 588193, 588192
-------------------------	--------------------------------

<b>Functional Class</b>	17
-------------------------	----

<b>Speed Zone</b>	
-------------------	--



<b>Crash Locations</b>	2012, 2011, 2010, 2009, 2008
------------------------	------------------------------

<b>Historic Projects</b> Retreatment, Resurface, Unknown, Bituminous Mix, Skippy Mix, Bituminous Seal, Bituminous Concrete, Concrete, Gravel, Surface Treated Gravel, Plant Mix, Reclaimed Base and Bituminous Concrete	<b>Functional Class</b> 1, 2, 6, 7, 8, 11, 12, 14, 16, 17, 19	<b>Curves</b> curve left, curve right	<b>Road Widths</b> (ft)	<b>AADT</b> (count)	<b>Mileage by Functional Class By Sheet</b> 1406 17 - Urban - collector 0.831	<b>Mileage by Town By Sheet</b> BENNINGTON - S14060202 0.831 of 0.831	<b>DISTRICT</b> 1	<b>TOWN</b> BENNINGTON	<b>Date:</b> 04/01/14	<b>ROUTE</b> Min-1406 ETE mileage: 0.0 to 0.831
<b>Crash Locations</b> Fatal, Injury, Property Damage Only, Unknown Crash Type						<b>Total Mileage: 0.831 mi</b>				