








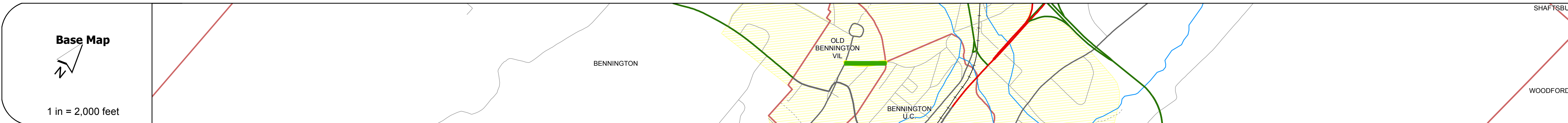
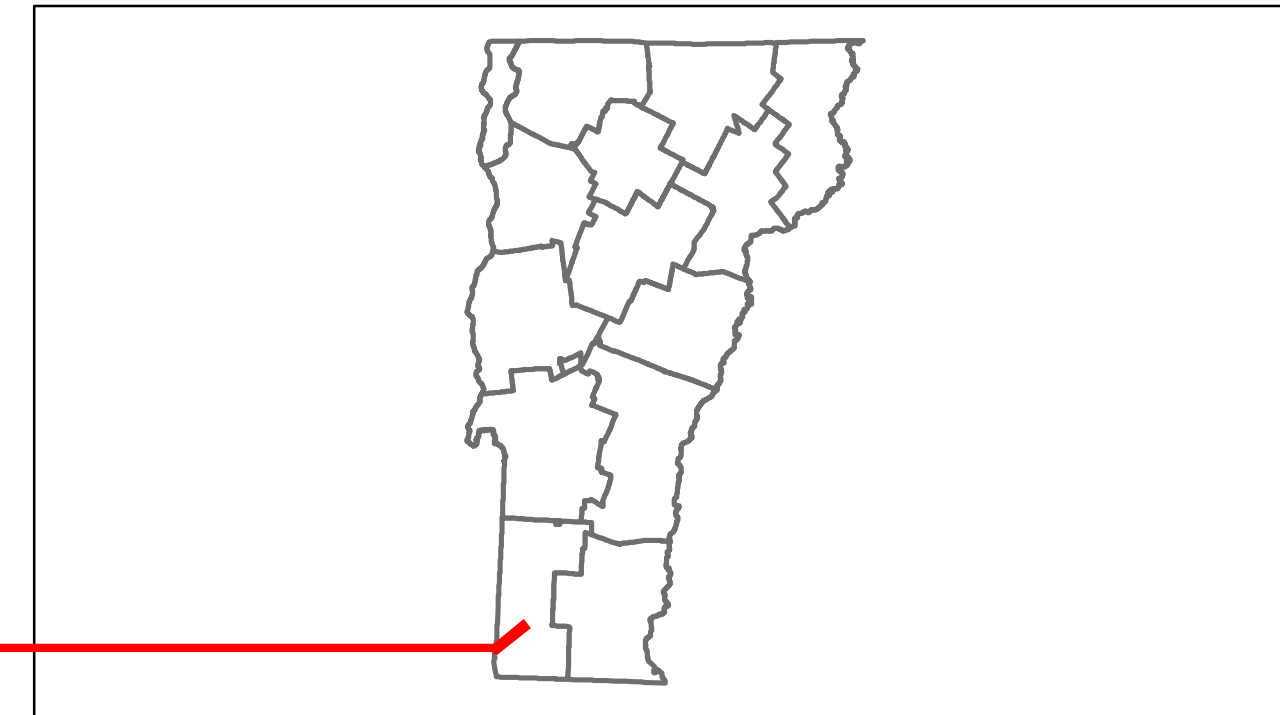


# Route Log Progress Chart

**DRAFT**

Please Note: Errors and Omissions May Exist.  
Contact the VTrans Mapping Unit with questions or concerns.

DISTRICT	TOWN	ROUTE
1	BENNINGTON	Min-1402



DESCRIPTION BLOCK	

<b>Historic Projects</b> Retirement, Resurface, Unknown, Bituminous Mix, Skippy Mix, Bituminous Seal, Concrete, Bituminous Concrete, Surface Treated Gravel, Plant Mix, Reclaimed Base and Bituminous Concrete	<b>Functional Class</b> 1, 2, 6, 7, 8, 11, 12, 14, 16, 17, 19	<b>Curves</b> curve left, curve right	<b>Road Widths</b> (ft)	<b>AADT</b> (count)	<b>Mileage by Functional Class By Sheet</b> 1402 17 - Urban - collector 0.250	<b>Mileage by Town By Sheet</b> BENNINGTON - S14020202 0.25 of 0.25	<b>DISTRICT</b> 1	<b>TOWN</b> BENNINGTON	<b>Date:</b> 04/01/14	<b>ROUTE</b> Min-1402 ETE mileage: 0.0 to 0.25
					<b>Crash Locations</b> Fatal, Injury, Property Damage Only, Unknown Crash Type	<b>Speed Zones</b> 25, 30, 35, 40, 45, 50, 55, 60, 65				