

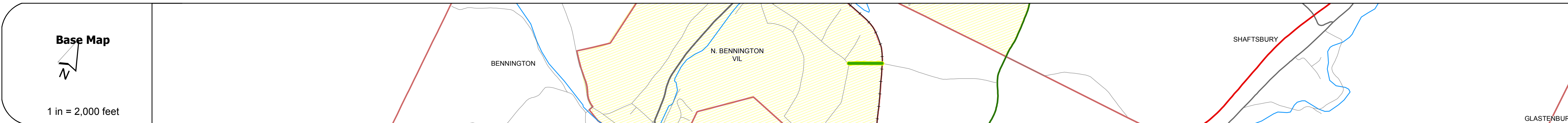
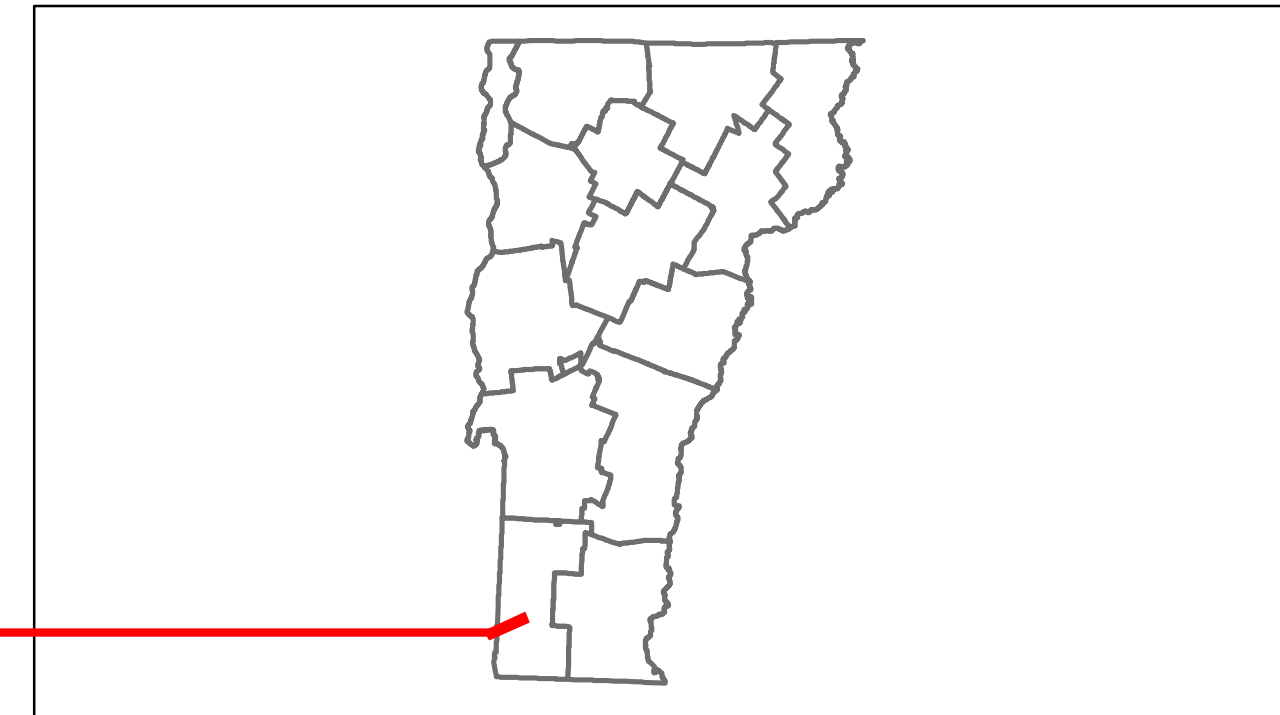


Route Log Progress Chart

DRAFT

Please Note: Errors and Omissions May Exist.
Contact the VTrans Mapping Unit with questions or concerns.










DISTRICT	TOWN	ROUTE
1	BENNINGTON	Min-1206



Stick Diagram

- Town Boundary
- Village/UC Boundaries
- District Boundaries
- State/Town Highway Change
- Divided Highway Limits
- Ghost Section Boundary
- FAU Limits
- Streams
- Town Center
- Primary Structures
- Secondary Structures
- Stations (Feet)
- Railroad Crossings
- Divided State Highway
- State Highway
- Divided Class 1 Town Highway
- Class 1 Town Highway

Scale: 1in = 2000 FEET



DESCRIPTION BLOCK

Historic Projects Retreatment, Resurface, Unknown, Bituminous Mix, Skippy Mix, Bituminous Seal, Bituminous Concrete, Surface Treated Gravel, Plant Mix, Reclaimed Base and Bituminous Concrete	Functional Class 1, 2, 6, 7, 8, 11, 12, 14, 16, 17, 19	Curves curve left, curve right	Road Widths (ft)	AADT (count)	Mileage by Functional Class By Sheet 1206 17 - Urban - collector 0.210	Mileage by Town By Sheet BENNINGTON - S12060202 0.21 of 0.21	DISTRICT 1	TOWN BENNINGTON	Date: 04/01/14 1 of 1 TWN mileage: 0.0 to 0.21	ROUTE Min-1206 ETE mileage: 0.0 to 0.21
					Crash Locations Fatal, Injury, Property Damage Only, Unknown Crash Type					