


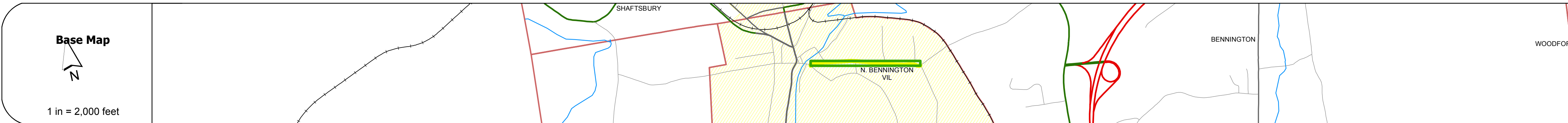
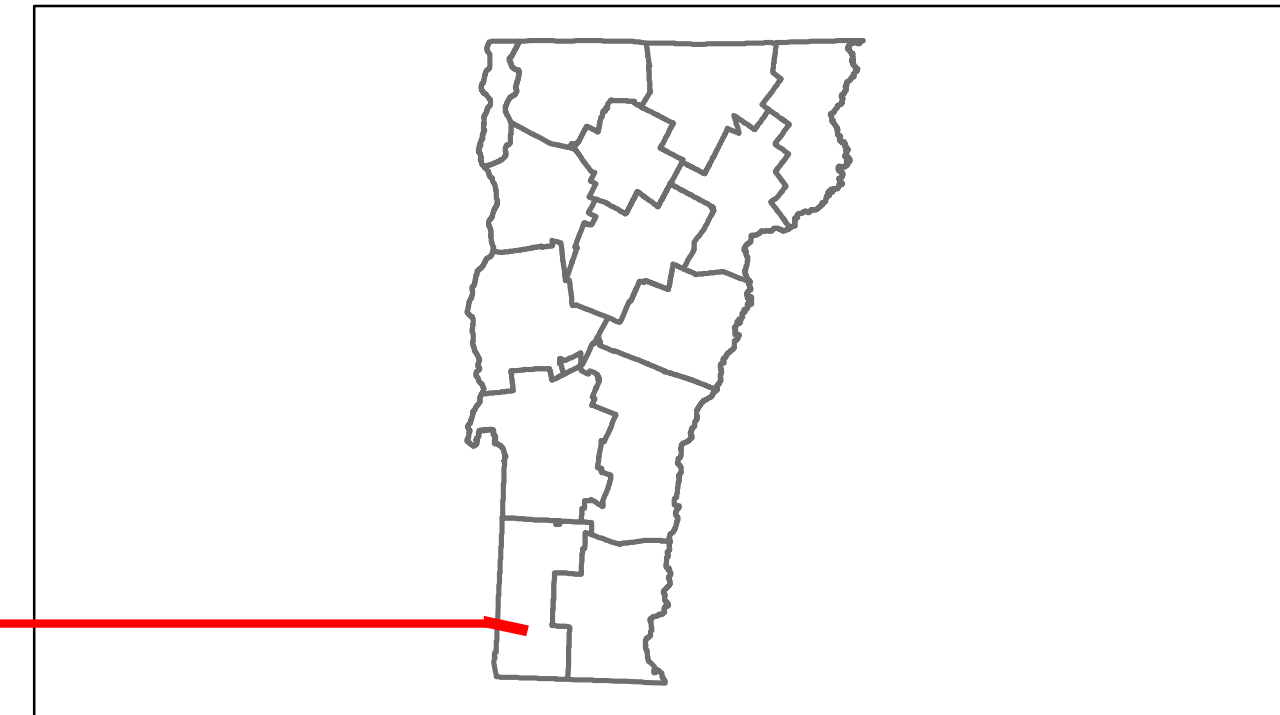


Route Log Progress Chart

DRAFT

Please Note: Errors and Omissions May Exist.
Contact the VTrans Mapping Unit with questions or concerns.

DISTRICT	TOWN	ROUTE
1	BENNINGTON	Min-1204



Curves	
--------	--

Grades	
--------	--

Historic Projects	
1989 Unknown	

Maintenance Garage	(Not State Maintained)
--------------------	------------------------

Traffic Counters	568263, 568261
------------------	----------------

Functional Class	17
------------------	----

Speed Zone	
------------	--

AADT Counts	2012: 1200, 2011: 1200, 2010: 1200, 2009: 1200, 2008: 1200
-------------	--

Crash Locations	2012, 2011, 2010, 2009, 2008
-----------------	------------------------------

DESCRIPTION BLOCK

Historic Projects Retreatment, Resurface, Unknown, Bituminous Mix, Skippy Mix, Bituminous Seal, Bituminous Concrete, Surface Treated Gravel, Plant Mix, Reclaimed Base and Bituminous Concrete, Concrete	Functional Class 1-19, 6-16 Speed Zones 25, 30, 35, 40, 45, 50, 55, 60, 65	Curves curve left, curve right Grades grade up, grade down	Road Widths (ft) Traffic Counters (counter ID)	AADT (count)	Crash Locations Fatal, Injury, Property Damage Only, Unknown Crash Type	Mileage by Functional Class By Sheet 1204 17 - Urban - collector 0.700 Total Mileage: 0.700 mi	Mileage by Town By Sheet BENNINGTON - S12040202 0.7 of 0.7 Total Mileage: 0.7 mi	DISTRICT 1	TOWN BENNINGTON	Date: 04/01/14 1 of 1 TWN mileage: 0.0 to 0.7	ROUTE Min-1204 ETE mileage: 0.0 to 0.7
--	---	---	---	------------------------	---	--	--	----------------------	---------------------------	---	---