


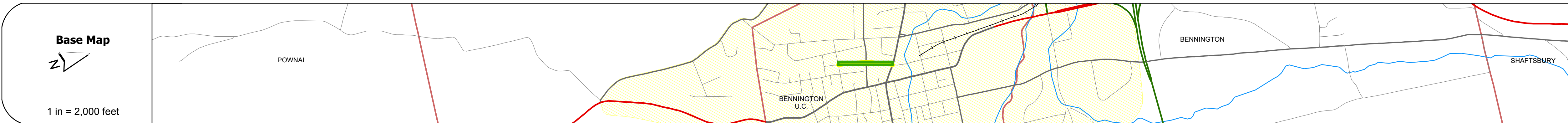
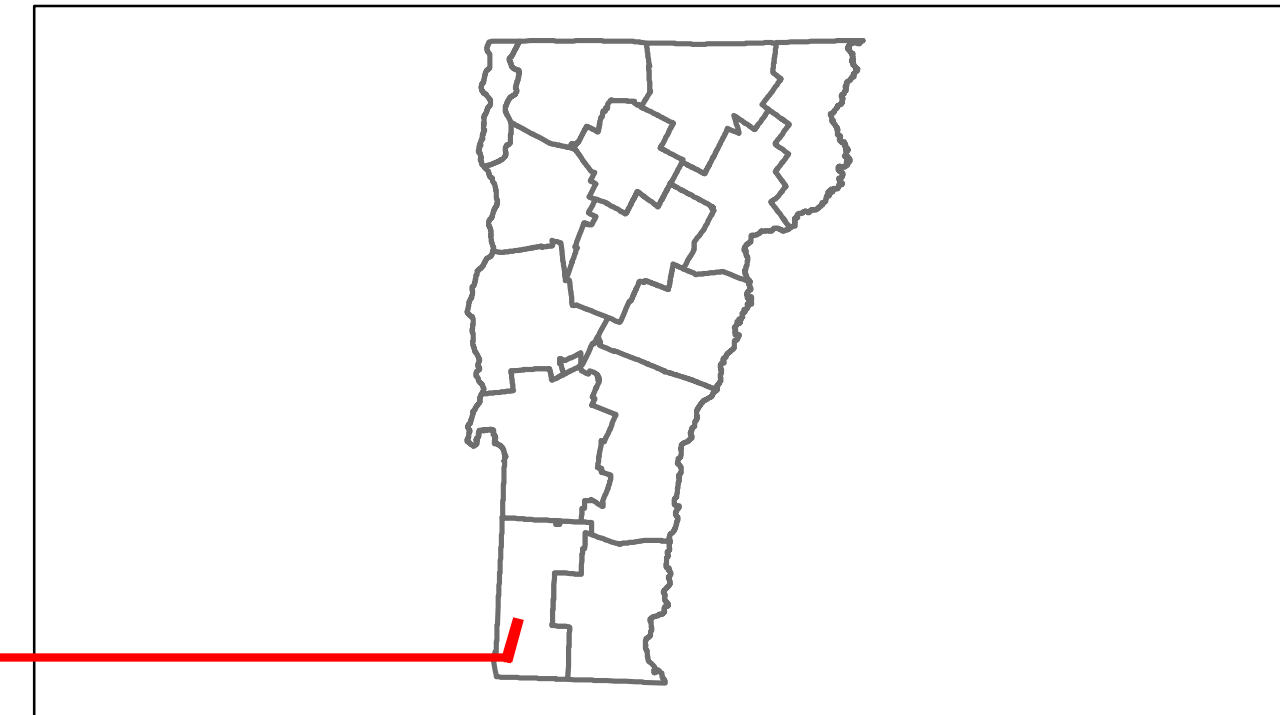


Route Log Progress Chart

DRAFT

Please Note: Errors and Omissions May Exist.
Contact the VTrans Mapping Unit with questions or concerns.

DISTRICT	TOWN	ROUTE
1	BENNINGTON	Min-1058



Curves	
---------------	--

Grades	
---------------	--


Historic Projects	
--------------------------	--

Maintenance Garage	(Not State Maintained)
---------------------------	------------------------

Traffic Counters	568079 568342
-------------------------	---------------

Functional Class	17
-------------------------	----

Speed Zone	
-------------------	--



DESCRIPTION BLOCK	

Historic Projects Retreatment, Resurface, Unknown, Bituminous Mix, Skippy Mix, Bituminous Seal, Concrete, Gravel, Surface Treated Gravel, Plant Mix, Reclaimed Base and Bituminous Concrete	Functional Class 1, 2, 6, 7, 8, 11, 12, 14, 16, 17, 19	Curves curve left, curve right	Road Widths (ft)	Traffic Counters (counter ID)	AADT (count)	Crash Locations Fatal, Injury, Property Damage Only, Unknown Crash Type	Mileage by Functional Class By Sheet 1058 17 - Urban - collector 0.350	Mileage by Town By Sheet BENNINGTON - S10580202 0.35 of 0.35	DISTRICT 1	TOWN BENNINGTON	Date: 04/01/14	ROUTE Min-1058
							Total Mileage: 0.350 mi		Total Mileage: 0.35 mi		1 of 1 TWN mileage: 0.0 to 0.35	ETE mileage: 0.0 to 0.35