

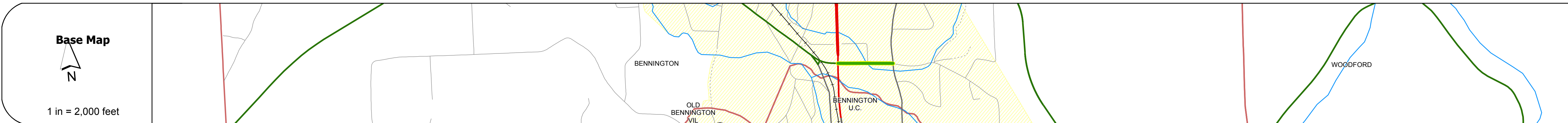
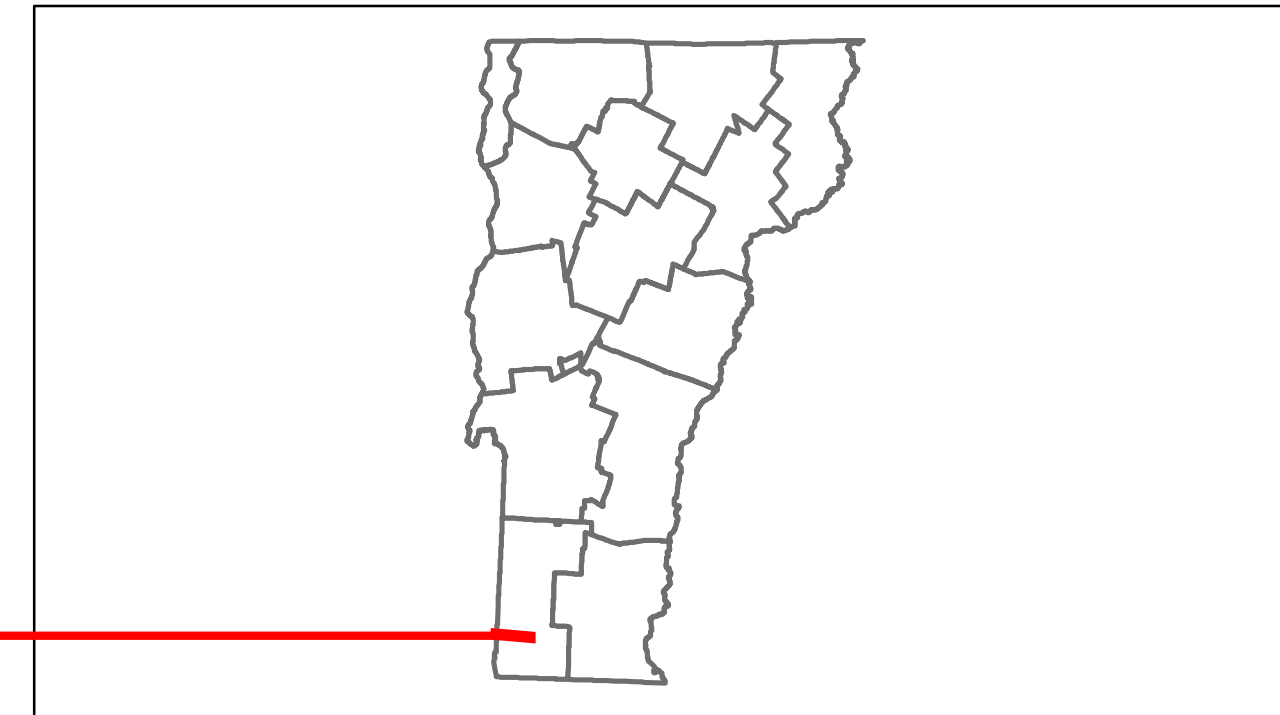


Route Log Progress Chart

DRAFT


Please Note: Errors and Omissions May Exist.
Contact the VTrans Mapping Unit with questions or concerns.

DISTRICT	TOWN	ROUTE
1	BENNINGTON	Min-1050



DESCRIPTION BLOCK

Culvert 56:
Culvert - 1974
Structure No. 201050005602022
Length: 29'
Facility Carried: KOCHER DRIVE TH28
Bridge Type: TWIN CELL RC BOX
Features Intersected: FURNACE BROOK
Maintenance/Ownership: City/Municipal



Curves	
--------	--

Grades	
--------	--


Historic Projects	<p>1986: Unknown</p> <p>0: TH</p>
-------------------	-----------------------------------

Maintenance Garage	(Not State Maintained)
--------------------	------------------------

Traffic Counters	9882987, 988092
------------------	-----------------

Functional Class	17
------------------	----

Speed Zone	
------------	--



Crash Locations	<p>2012: [] []</p> <p>2011: [] []</p> <p>2010: [] [] [] []</p> <p>2009: [] [] [] [] [] []</p> <p>2008: [] [] [] []</p>
-----------------	--

Historic Projects Retreatment, Resurface, Unknown, Bituminous Mix, Skippy Mix, Bituminous Seal, Bituminous Concrete, Surface Treated Gravel, Plant Mix, Reclaimed Base and Bituminous Concrete	Functional Class 1, 2, 6, 7, 8, 11, 12, 14, 16, 17, 19	Curves curve left, curve right	Road Widths (ft)	AADT (count)	Mileage by Functional Class By Sheet 1050 17 - Urban - collector 0.360	Mileage by Town By Sheet BENNINGTON - S10500202 0.36 of 0.36	DISTRICT 1	TOWN BENNINGTON	Date: 04/01/14	ROUTE Min-1050
					Total Mileage: 0.360 mi	Total Mileage: 0.36 mi	1 of 1 TWN mileage: 0.0 to 0.36	ETE mileage: 0.0 to 0.36		