









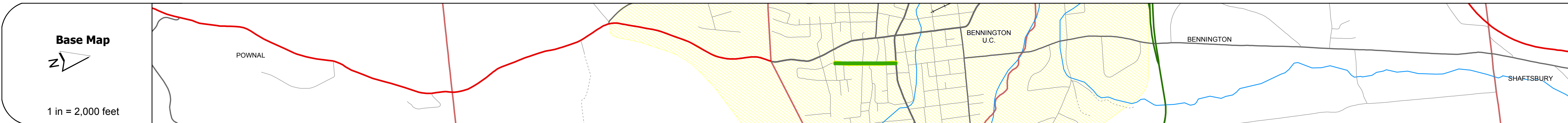
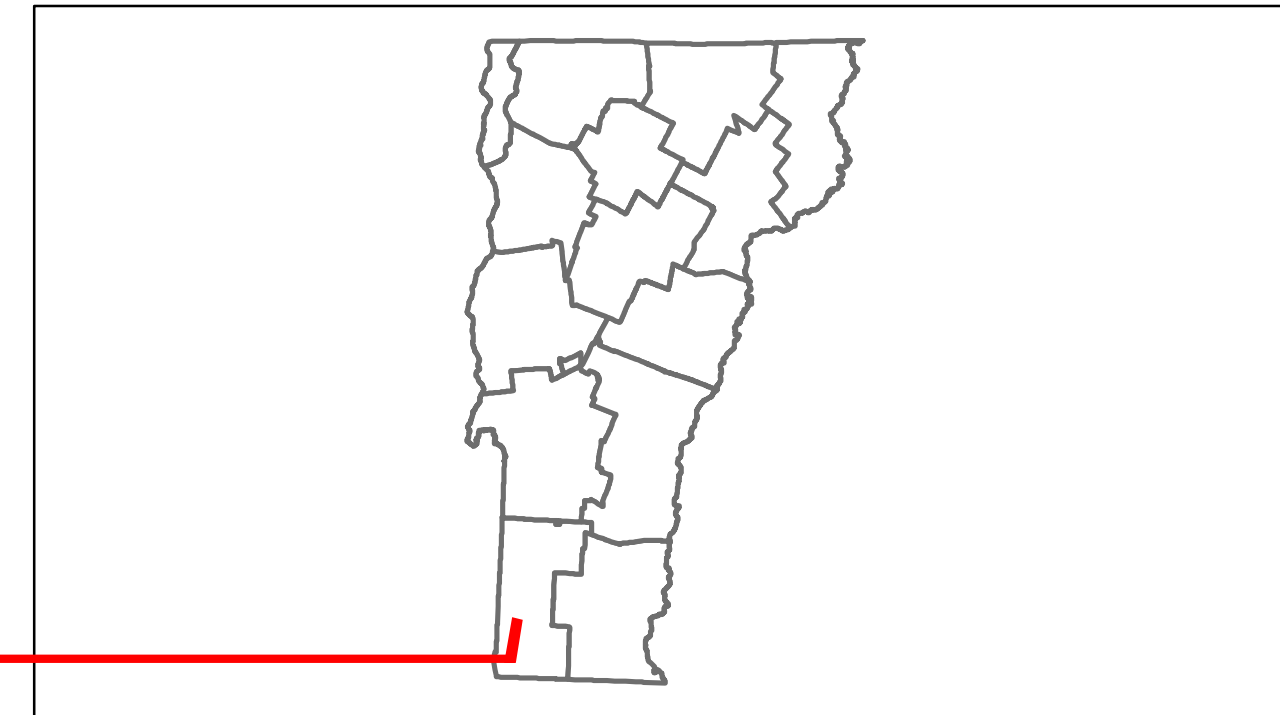


Route Log Progress Chart

DRAFT

Please Note: Errors and Omissions May Exist.
Contact the VTrans Mapping Unit with questions or concerns.

DISTRICT	TOWN	ROUTE
1	BENNINGTON	Min-1048



DESCRIPTION BLOCK	

Historic Projects Retreatment, Resurface, Unknown, Bituminous Mix, Skippy Mix, Bituminous Seal, Bituminous Concrete, Concrete, Gravel, Surface Treated Gravel, Plant Mix, Reclaimed Base and Bituminous Concrete	Functional Class Legend for classes 1-19 and Speed Zones 25-65.	Curves Legend for curve left/right and Grades (up/down).	Road Widths Legend for Traffic Counters (counter ID).	AADT Legend for Crash Locations (Fatal, Injury, Property Damage Only, Unknown Crash Type).	Mileage by Functional Class By Sheet 1048 17 - Urban - collector 0.410	Mileage by Town By Sheet BENNINGTON - S10480202 0.41 of 0.41	DISTRICT 1	TOWN BENNINGTON	Date: 04/01/14	ROUTE Min-1048 ETE mileage: 0.0 to 0.41
					Total Mileage: 0.410 mi					