

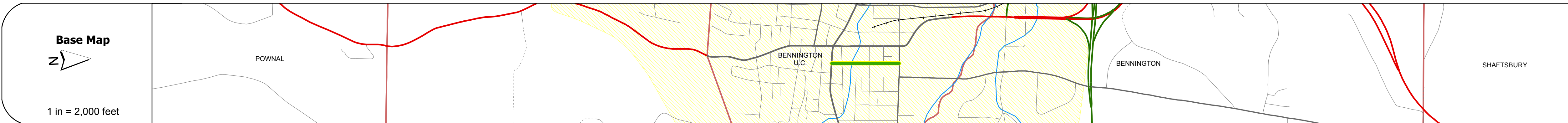
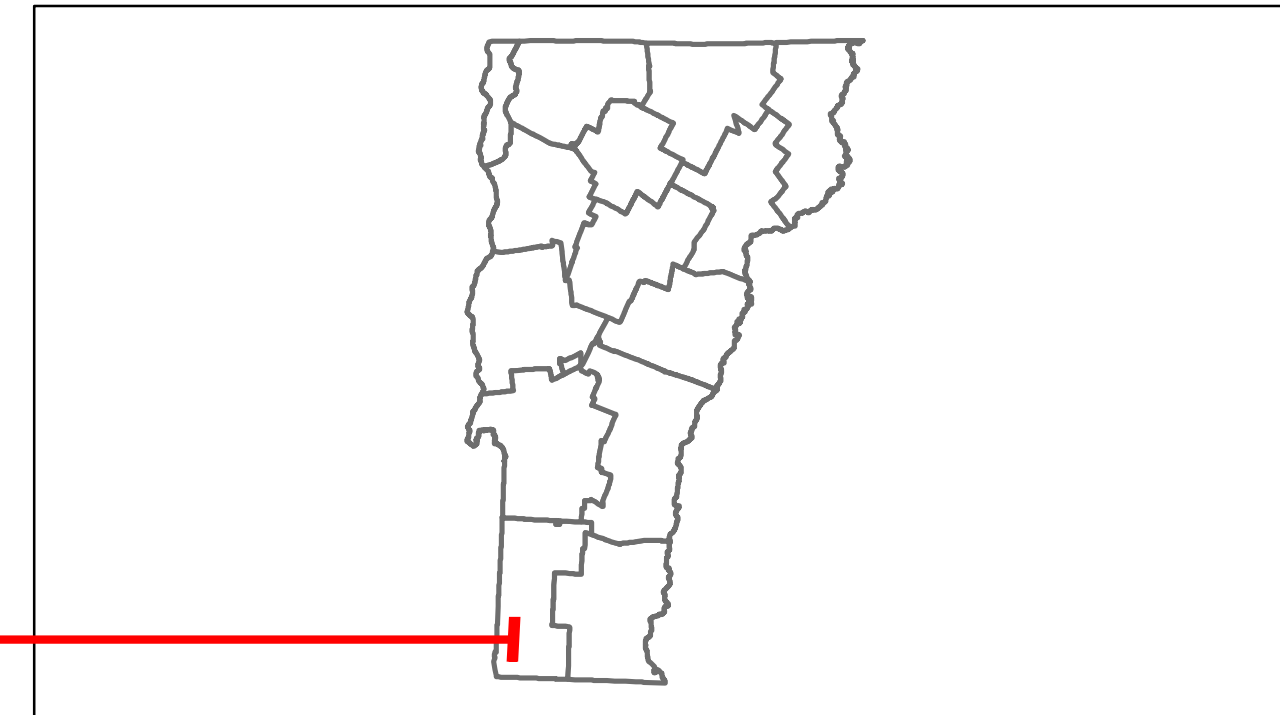


# Route Log Progress Chart


**DRAFT**

Please Note: Errors and Omissions May Exist.  
Contact the VTrans Mapping Unit with questions or concerns.

DISTRICT	TOWN	ROUTE
1	BENNINGTON	Min-1046



DESCRIPTION BLOCK
<p>Bridge 42: Slab - 1985 Structure No. 201046004202022 Length: 36' Width: 34.0' Facility Carried: CITY OSCHL Bridge Type: CONCRETE SLAB Features Intersected: WALLOOMSAC RIVER Maintenance/Ownership: City/Municipal</p>



Curves	
--------	--

Grades	
--------	--



Historic Projects	<p>1985 Unknown</p>
-------------------	---------------------

Maintenance Garage	(Not State Maintained)
--------------------	------------------------

Traffic Counters	568072, 568239, 568073
------------------	------------------------

Functional Class	17
------------------	----

Speed Zone	
------------	--



<b>Historic Projects</b> Retreatment, Resurface, Unknown, Bituminous Mix, Skippy Mix, Bituminous Seal, Bituminous Concrete, Gravel, Surface Treated Gravel, Plant Mix, Reclaimed Base and Bituminous Concrete, Concrete	<b>Functional Class</b> 1, 2, 6, 7, 8, 11, 12, 14, 16, 17, 19	<b>Curves</b> curve left, curve right	<b>Road Widths</b> (ft)	<b>AADT</b> (count)	<b>Mileage by Functional Class By Sheet</b> 1046 17 - Urban - collector 0.440	<b>Mileage by Town By Sheet</b> BENNINGTON - S10460202 0.44 of 0.44	<b>DISTRICT</b> 1	<b>TOWN</b> BENNINGTON	<b>Date:</b> 04/01/14	<b>ROUTE</b> Min-1046 ETE mileage: 0.0 to 0.44
<b>Total Mileage: 0.440 mi</b>						<b>Total Mileage: 0.44 mi</b>				