

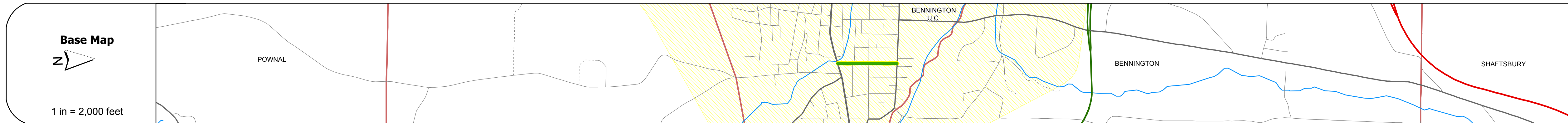
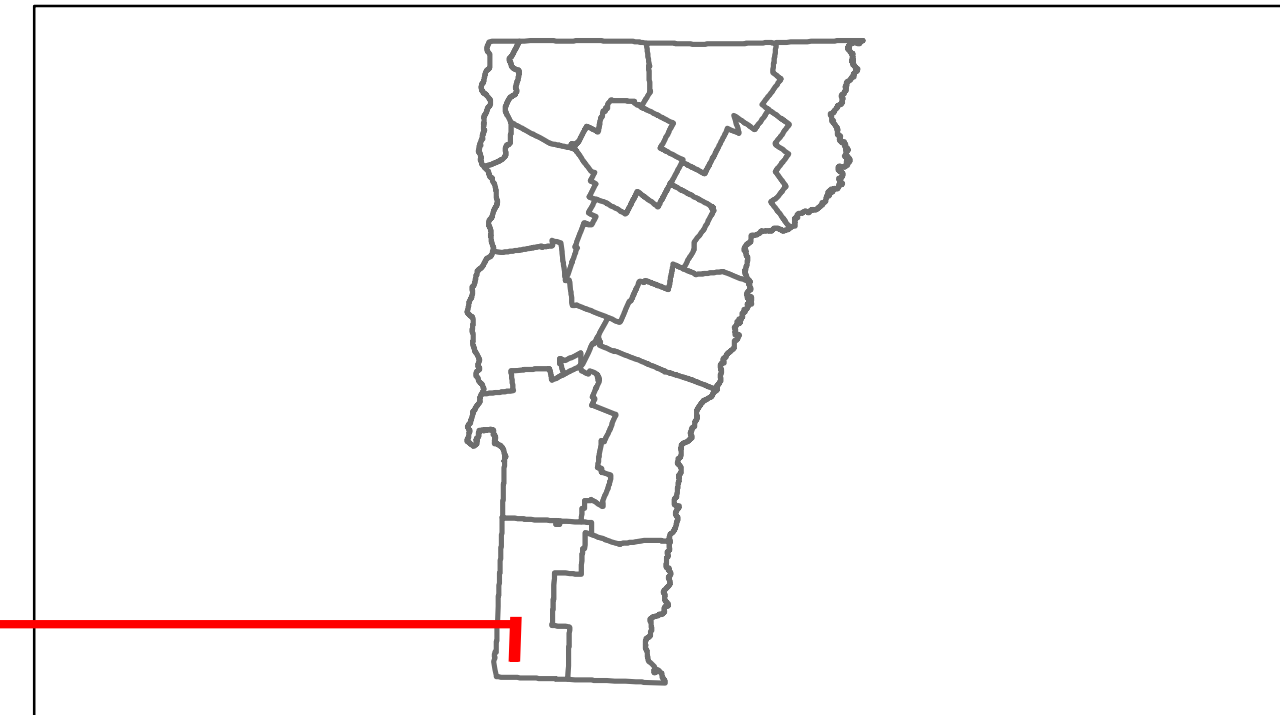


# Route Log Progress Chart

**DRAFT**


Please Note: Errors and Omissions May Exist.  
Contact the VTrans Mapping Unit with questions or concerns.

DISTRICT	TOWN	ROUTE
1	BENNINGTON	Min-1044



## DESCRIPTION BLOCK

Culvert 44:  
 Culvert - 1921  
 Structure No. 20104400440202  
 Length: 39'  
 Facility Carried: CITY SAFFD  
 Bridge Type: CONCRETE ARCH  
 Features Intersected: WALLOOMSAC RIVER  
 Maintenance/Ownership: City/Municipal



Curves

Grades





Maintenance Garage
(Not State Maintained)

Traffic Counters
568711 568247 568071

Functional Class
17

Speed Zone



Historic Projects	Functional Class	Curves	Road Widths	AADT	Mileage by Functional Class By Sheet	Mileage by Town By Sheet	DISTRICT	TOWN	Date: 04/01/14	ROUTE
<ul style="list-style-type: none"> <li>Retreatment</li> <li>Resurface</li> <li>Unknown</li> <li>Bituminous Mix</li> <li>Skippy Mix</li> <li>Bituminous Seal</li> <li>Gravel</li> <li>Surface Treated Gravel</li> <li>Plant Mix</li> <li>Reclaimed Base and Bituminous Concrete</li> <li>Concrete</li> </ul>	<ul style="list-style-type: none"> <li>1</li> <li>2</li> <li>6</li> <li>7</li> <li>8</li> <li>11</li> <li>12</li> <li>14</li> <li>16</li> <li>19</li> </ul>	<ul style="list-style-type: none"> <li>curve left</li> <li>curve right</li> </ul>	<ul style="list-style-type: none"> <li>(ft)</li> </ul>	<ul style="list-style-type: none"> <li>(count)</li> </ul>	1044 17 - Urban - collector 0.390	BENNINGTON - S10440202 0.39 of 0.39	1	BENNINGTON	1 of 1 TWN mileage: 0.0 to 0.39	Min-1044 ETE mileage: 0.0 to 0.39
Total Mileage: 0.390 mi						Total Mileage: 0.39 mi				