


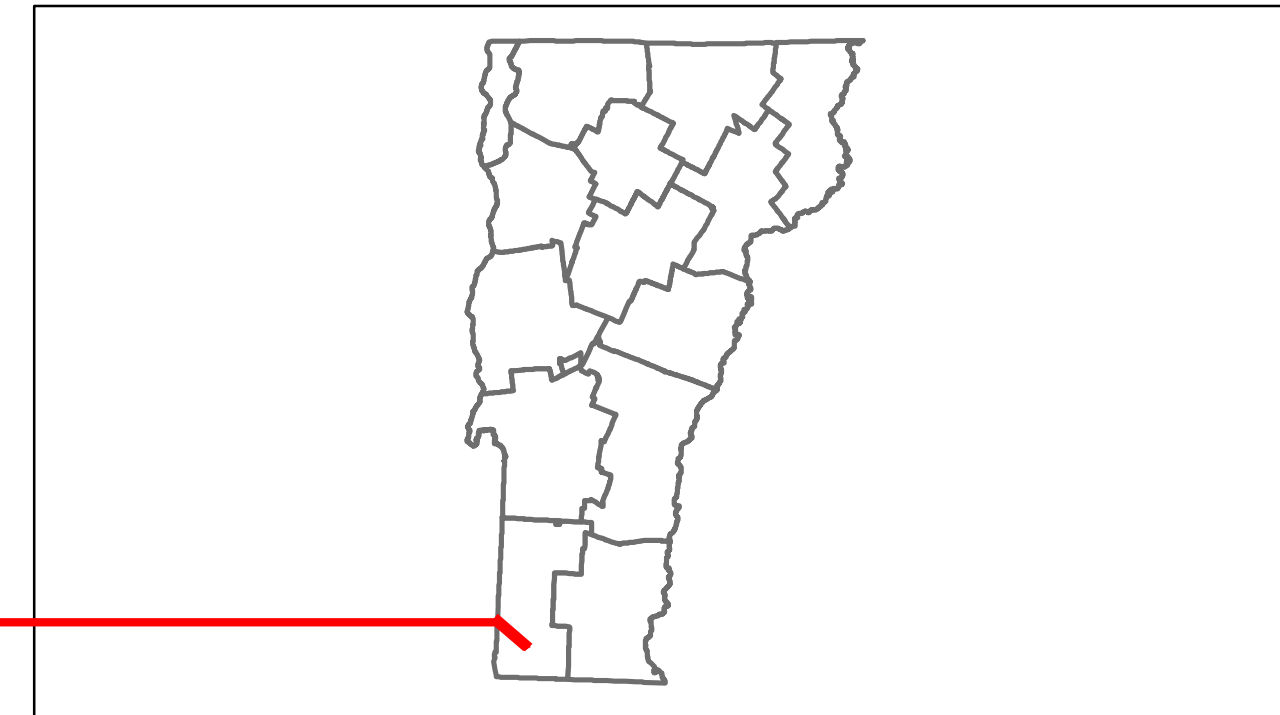


Route Log Progress Chart

DRAFT

Please Note: Errors and Omissions May Exist.
Contact the VTrans Mapping Unit with questions or concerns.

| DISTRICT | TOWN | ROUTE |
|----------|------------|----------|
| 1 | BENNINGTON | Min-1037 |



| Curves | |
|--------|--|
|--------|--|

| Grades | |
|--------|--|
|--------|--|


| Historic Projects | |
|-------------------|--|
|-------------------|--|

| Maintenance Garage | --- (Not State Maintained) --- |
|--------------------|--------------------------------|
|--------------------|--------------------------------|

| Traffic Counters | |
|------------------|--|
|------------------|--|

| Functional Class | 17 |
|------------------|----|
|------------------|----|

| Speed Zone | |
|------------|--|
|------------|--|



| DESCRIPTION BLOCK |
|-------------------|
| |

| | | | | | | | | | | | | | |
|--|---|--|---------------------------------------|----------------------------|---|------------------------|---|--|--|--------------------------------|---------------------------|-----------------------|---|
| Historic Projects Retreatment, Resurface, Unknown, Bituminous Mix, Skippy Mix, Bituminous Seal, Bituminous Concrete, Gravel, Surface Treated Gravel, Plant Mix, Reclaimed Base and Bituminous Concrete, Concrete | Functional Class Legend for Functional Class 1-19 and Speed Zones 25-65 | Curves curve left, curve right | Grades grade up, grade down | Road Widths (ft) | Traffic Counters (counter ID) | AADT (count) | Crash Locations Fatal, Injury, Property Damage Only, Unknown Crash Type | Mileage by Functional Class By Sheet 1037 17 - Urban - collector 0.725 | Mileage by Town By Sheet BENNINGTON - S10370202 0.725 of 0.725 | DISTRICT 1 | TOWN BENNINGTON | Date: 04/01/14 | ROUTE Min-1037 ETE mileage: 0.0 to 0.725 |
| | | | | | | | | Total Mileage: 0.725 mi | | Total Mileage: 0.725 mi | | | |