


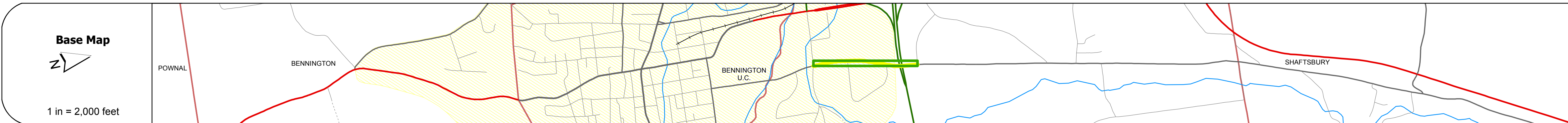
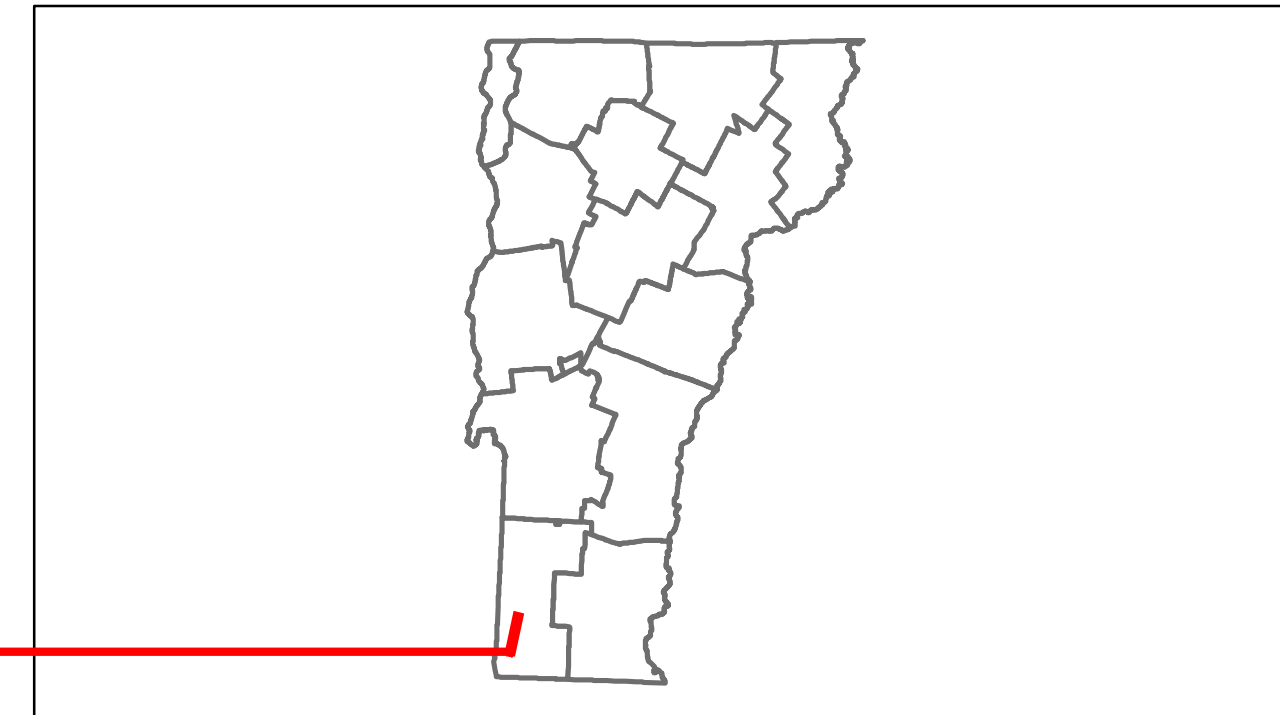


Route Log Progress Chart

DRAFT

Please Note: Errors and Omissions May Exist.
Contact the VTrans Mapping Unit with questions or concerns.

DISTRICT	TOWN	ROUTE
1	BENNINGTON	Min-1021



Curves	
---------------	--

Grades	
---------------	--

Historic Projects	
--------------------------	--

Maintenance Garage	-- (Not State Maintained) --
---------------------------	------------------------------

Traffic Counters	
-------------------------	--

Functional Class	17
-------------------------	----

Speed Zone	
-------------------	--

AADT Counts	2012: 4900 2011: 4900 2010: 4900 2009: 4900 2008: 5100
--------------------	--

Crash Locations	2012: [] 2011: [] 2010: [] [] 2009: [] [] 2008: [] []
------------------------	---

DESCRIPTION BLOCK

Historic Projects Retreatment, Resurface, Unknown, Bituminous Mix, Skippy Mix, Bituminous Seal, Bituminous Concrete, Gravel, Surface Treated Gravel, Plant Mix, Reclaimed Base and Bituminous Concrete, Concrete	Functional Class 1, 2, 6, 7, 8, 11, 12, 14, 16, 17, 19	Curves curve left, curve right	Road Widths (ft)	AADT (count)	Mileage by Functional Class By Sheet 1021 17 - Urban - collector 0.680	Mileage by Town By Sheet BENNINGTON - S10210202 0.68 of 0.68	DISTRICT 1	TOWN BENNINGTON	Date: 04/01/14 1 of 1 TWN mileage: 0.0 to 0.68	ROUTE Min-1021 ETE mileage: 0.0 to 0.68
					Total Mileage: 0.680 mi				Total Mileage: 0.68 mi	