


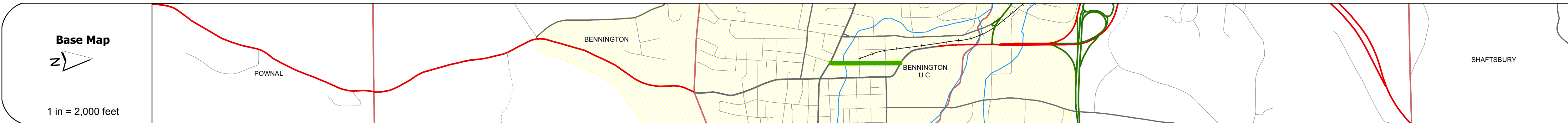
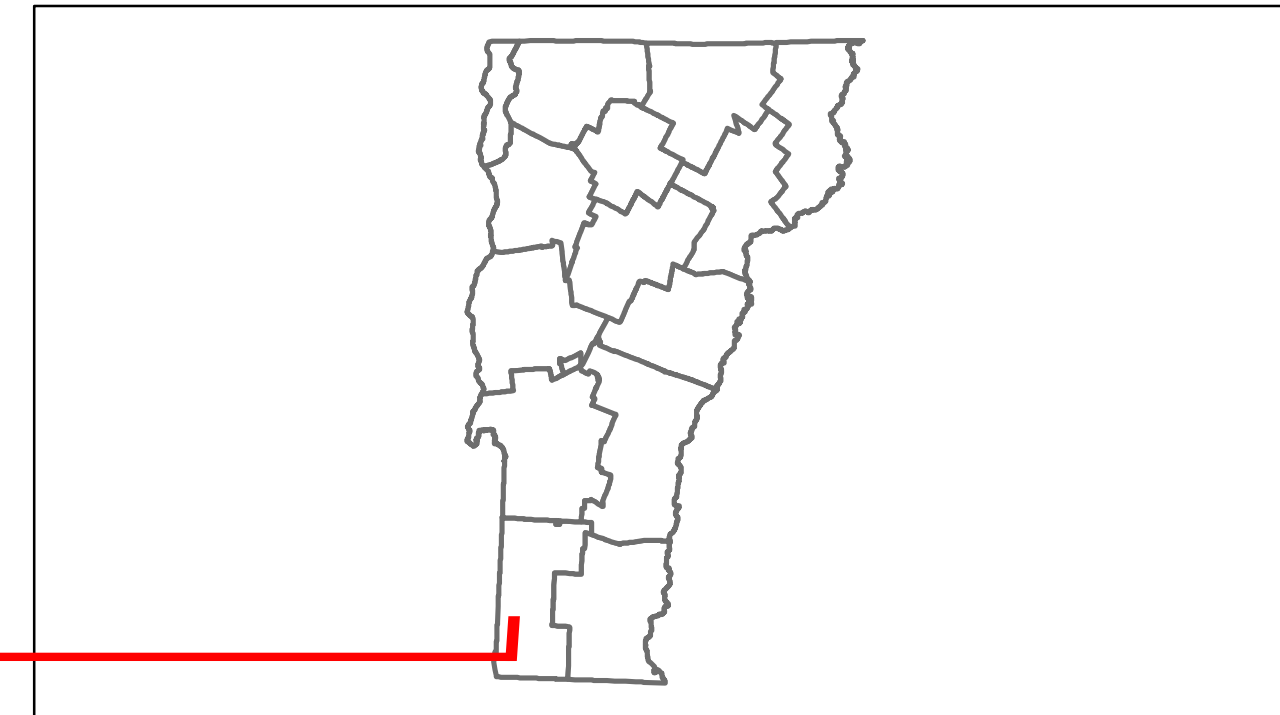


Route Log Progress Chart

DRAFT

Please Note: Errors and Omissions May Exist.
Contact the VTrans Mapping Unit with questions or concerns.

DISTRICT	TOWN	ROUTE
1	BENNINGTON	Min-1018



Curves	
--------	--

Grades	
--------	--



Historic Projects	
-------------------	--

Maintenance Garage	(Not State Maintained)
--------------------	------------------------

Traffic Counters	968241, 968244
------------------	----------------

Functional Class	17
------------------	----

Speed Zone	
------------	--



DESCRIPTION BLOCK

Bridge 43:
Stringer/multi-beam or girder - 1926
Structure No. 201018004302022
Length: 46'
Width: 41.5'
Facility Carried: CITY DEPOT
Bridge Type: JACK ARCH
Features Intersected: WALLOOMSAC RIVER
Surface: Bituminous
Maintenance/Ownership: City/Municipal

Historic Projects Retreatment, Resurface, Unknown, Bituminous Mix, Skippy Mix, Bituminous Seal, Bituminous Concrete, Concrete	Functional Class 1, 2, 6, 7, 8, 11, 12, 14, 16, 17, 19	Curves curve left, curve right	Road Widths (ft)	AADT (count)	Mileage by Functional Class By Sheet 1018 17 - Urban - collector 0.460	Mileage by Town By Sheet BENNINGTON - S10180202 0.46 of 0.46	DISTRICT 1	TOWN BENNINGTON	Date: 04/01/14	ROUTE Min-1018 ETE mileage: 0.0 to 0.46
Crash Locations Fatal, Property Damage Only, Injury, Unknown Crash Type						Total Mileage: 0.460 mi		Total Mileage: 0.46 mi		