Route Log Progress Chart

DRAFT

Please Note: Errors and Omissions May Exist.
Contact the VTrans Mapping Unit with questions or concerns.

DISTRICT	TOWN	ROUTE
1	BENNINGTON	Min-1006

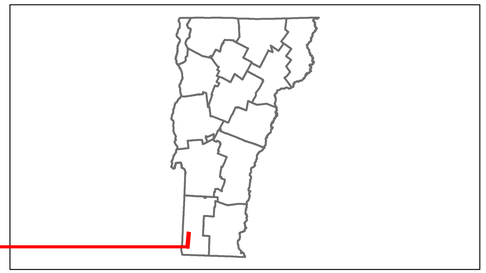

Base Map

N

1 in = 2,000 feet

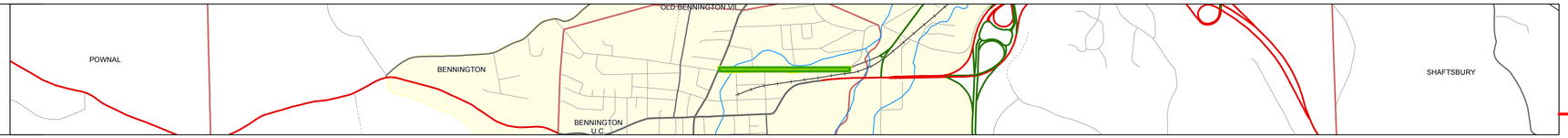

Stick Diagram

- Town Boundary
- Village/UC Boundaries
- District Boundaries
- State/Town Highway Change
- Divided Highway Limits
- Ghost Section Boundary
- FAU Limits
- Streams
- Town Center
- Primary Structures
- Secondary Structures
- Stations (Feet)
- Railroad Crossings
- Divided State Highway
- State Highway
- Divided Class 1 Town Highway
- Class 1 Town Highway

Scale:1in = 2000 FEET

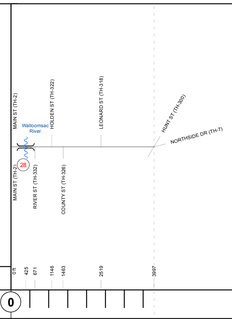

Road Widths

Travellane	36	33	24	32	34	22	22
Roadway	36	33	24	32	34	22	22
Lane Count							
Base							
Subbase							

Curves

Grades

Historic Projects

1995: SA
1977: M 1000(3)
1969: SA

Maintenance Garage

(Not State Maintained)

Traffic Counters

S68066 S68142 S68226

Functional Class

16

Speed Zone

AADT Counts

2012	7800	10100
2011	7900	10200
2010	7900	10200
2009	7900	10200
2008	8200	10400

Crash Locations

2012
2011
2010
2009
2008

DESCRIPTION BLOCK

Bridge 28:
Slab - 1995
Structure No. 201006002802022
Length: 47'
Width: 33.0'
Facility Carried: CITY 0BMNT
Bridge Type: PRESTRESS CONC SLAB
Features Intersected: WALLOOMSAC RIVER
Surface: Bituminous
Maintenance/Ownership: City/Municipal

Historic Projects

Retreatment, Resurface, Unknown, Bituminous Mix, Skinny Mix, Bituminous Seal, Bituminous Concrete, Bituminous Macadam, Cold Plane and Bituminous Concrete, Concrete, Gravel, Surface Treated Gravel, Plant Mix, Reclaimed Base and Bituminous Concrete

Functional Class

1, 7, 12, 17, 2, 8, 14, 19, 6, 11, 16

Speed Zones

SPEED LIMIT 25, 30, 35, 40, 45, 50, 55, 60, 65

Curves

curve left, curve right

Grades

grade up, grade down

Road Widths

(ft)

Traffic Counters

(counter ID)

AADT

(count)

Crash Locations

Fatal, Injury, Property Damage Only, Unknown Crash Type

Mileage by Functional Class By Sheet

1006	16 - Urban - Minor Arterial	0.757

Total Mileage: 0.757 mi

Mileage by Town By Sheet

BENNINGTON - S10060202	0.757 of 0.757

Total Mileage: 0.757 mi

DISTRICT	TOWN	Date: 04/01/14	ROUTE
1	BENNINGTON	1 of 1 TWN mileage: 0.0 to 0.757	Min-1006 ETE mileage: 0.0 to 0.757